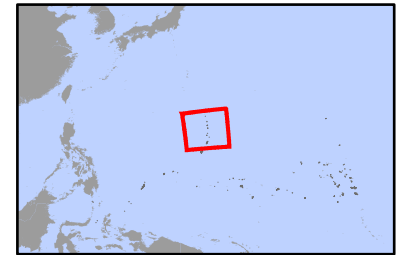


FEMA-3647-EM, Northern Mariana Islands Disaster Declaration as of 07/03/2026



FEMA




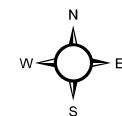
Data Layer/Map Description:
The types of assistance that have been designated for selected areas in the Commonwealth of the Northern Mariana Islands.

FEMA is authorized to provide emergency protective measures (Category B), limited to direct federal assistance (DFA), under the Public Assistance program at 75 percent federal funding.

Additional designations may be made at a later date if requested by the commonwealth and warranted by the results of further evaluation.

Designated Islands

 Public Assistance (Category B, limited to DFA)



0 25 50 75 100
Miles

Data Sources:

FEMA, ESRI;
Initial Declaration: 07/03/2026
Disaster Federal Registry Notice:
07/03/2026
Datum: WGS 1984
Projection: Transverse Mercator