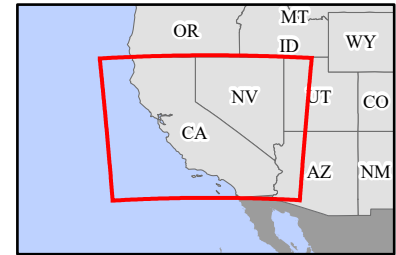


FEMA-3646-EM, California Disaster Declaration as of 05/25/2026



FEMA



Data Layer/Map Description:

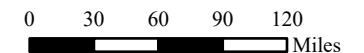
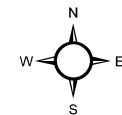
The types of assistance that have been designated for selected areas in the State of California.

FEMA is authorized to provide emergency protective measures (Category B), limited to direct federal assistance (DFA), under the Public Assistance program at 75 percent federal funding.

Additional designations may be made at a later date if requested by the state and warranted by the results of further evaluation.

Designated Counties

- No Designation
- Public Assistance (Category B, limited to DFA)



Data Sources:

FEMA, ESRI;
 Initial Declaration: 05/25/2026
 Disaster Federal Registry Notice: 05/25/2026
 Datum: North American 1983
 Projection: Lambert Conformal Conic