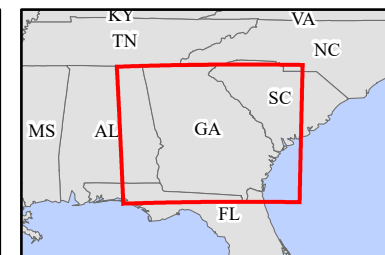
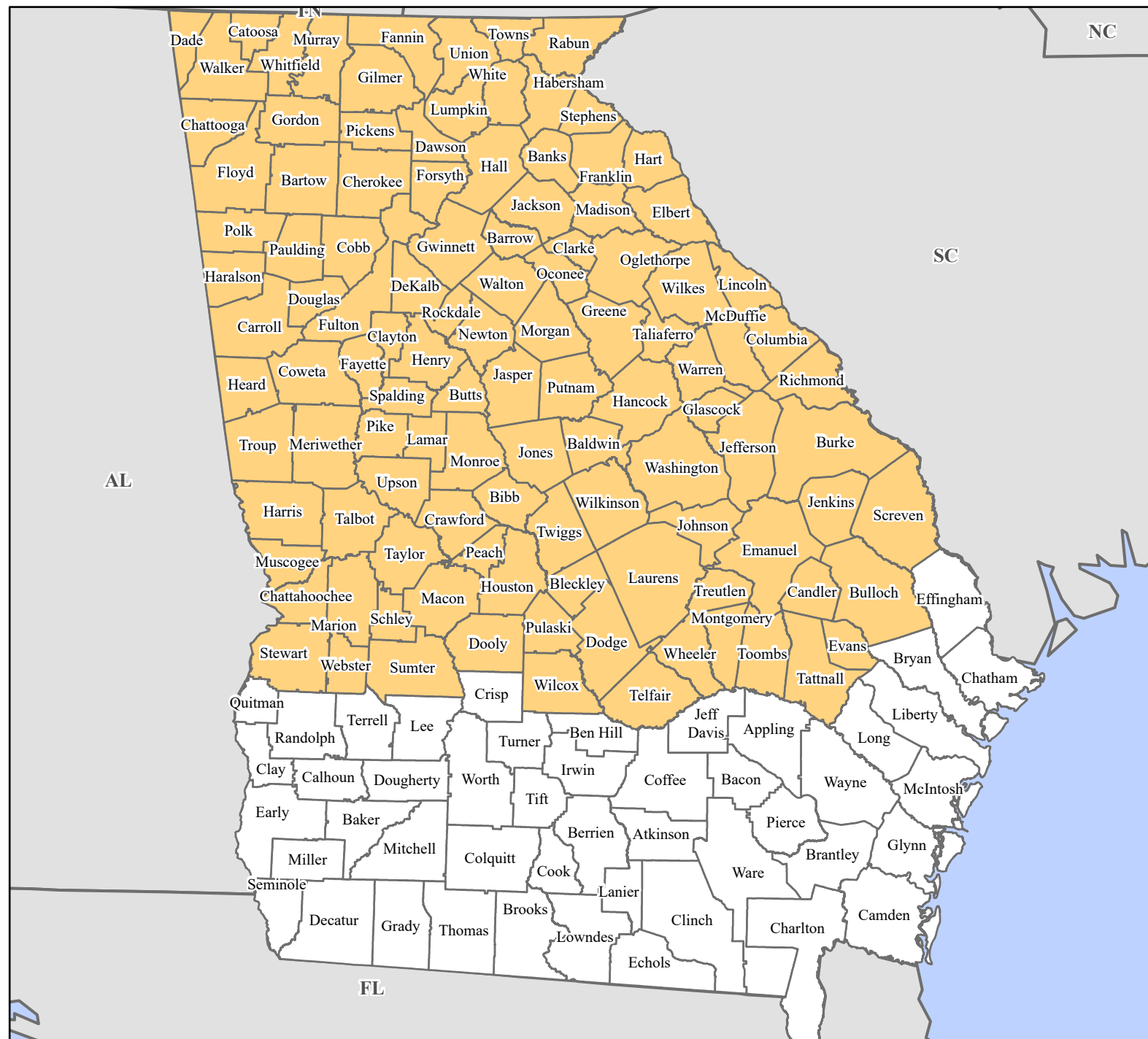


FEMA-3642-EM, Georgia Disaster Declaration as of 01/24/2026



FEMA



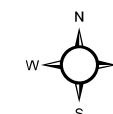
Data Layer/Map Description:

The types of assistance that have been designated for selected areas in the State of Georgia. FEMA is authorized to provide emergency protective measures (Category B), limited to direct federal assistance, under the Public Assistance program at 75 percent federal funding.

Additional designations may be made at a later date if requested by the state and warranted by the results of further evaluation.

Designated Counties

- No Designation
- Public Assistance (Category B, limited to DFA)



0 20 40 60
Miles

Data Sources:

FEMA, ESRI;
Initial Declaration: 01/24/2026
Disaster Federal Registry Notice:
01/24/2026
Datum: North American 1983
Projection: Transverse Mercator