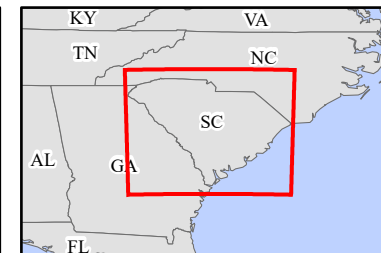
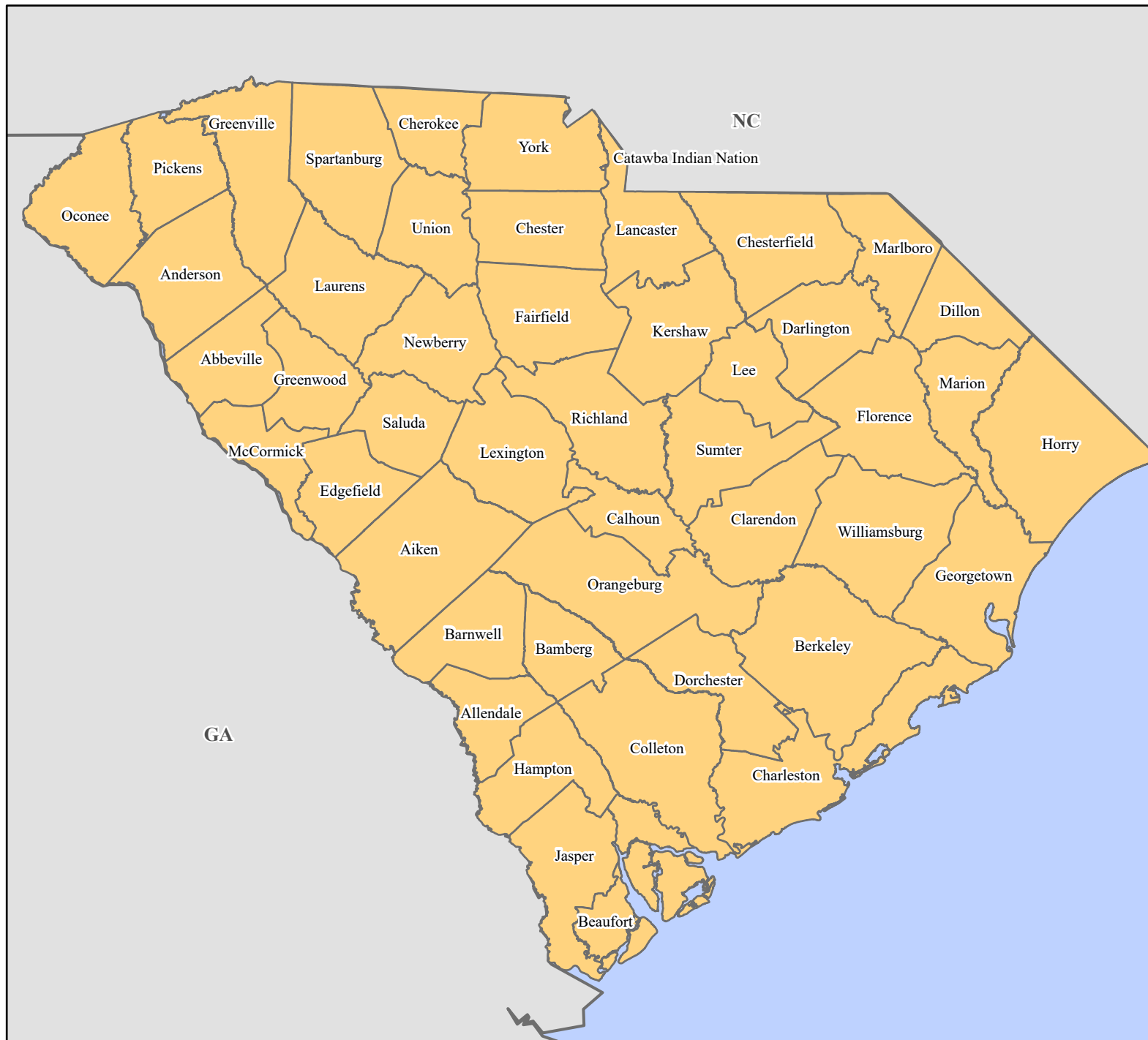


# FEMA-3632-EM, South Carolina Disaster Declaration as of 01/23/2026



FEMA



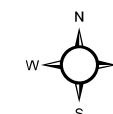
## Data Layer/Map Description:

The types of assistance that have been designated for selected areas in the State of South Carolina.

Additional designations may be made at a later date if requested by the state and warranted by the results of further evaluation.

## Designated Counties

Public Assistance (Category B)



0 10 20 30 40 50 Miles

## Data Sources:

FEMA, ESRI;  
Initial Declaration: 01/23/2026  
Disaster Federal Registry Notice: 01/23/2026  
Datum: North American 1983  
Projection: Lambert Conformal Conic