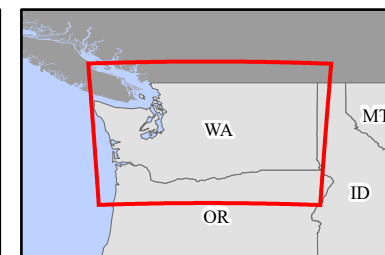
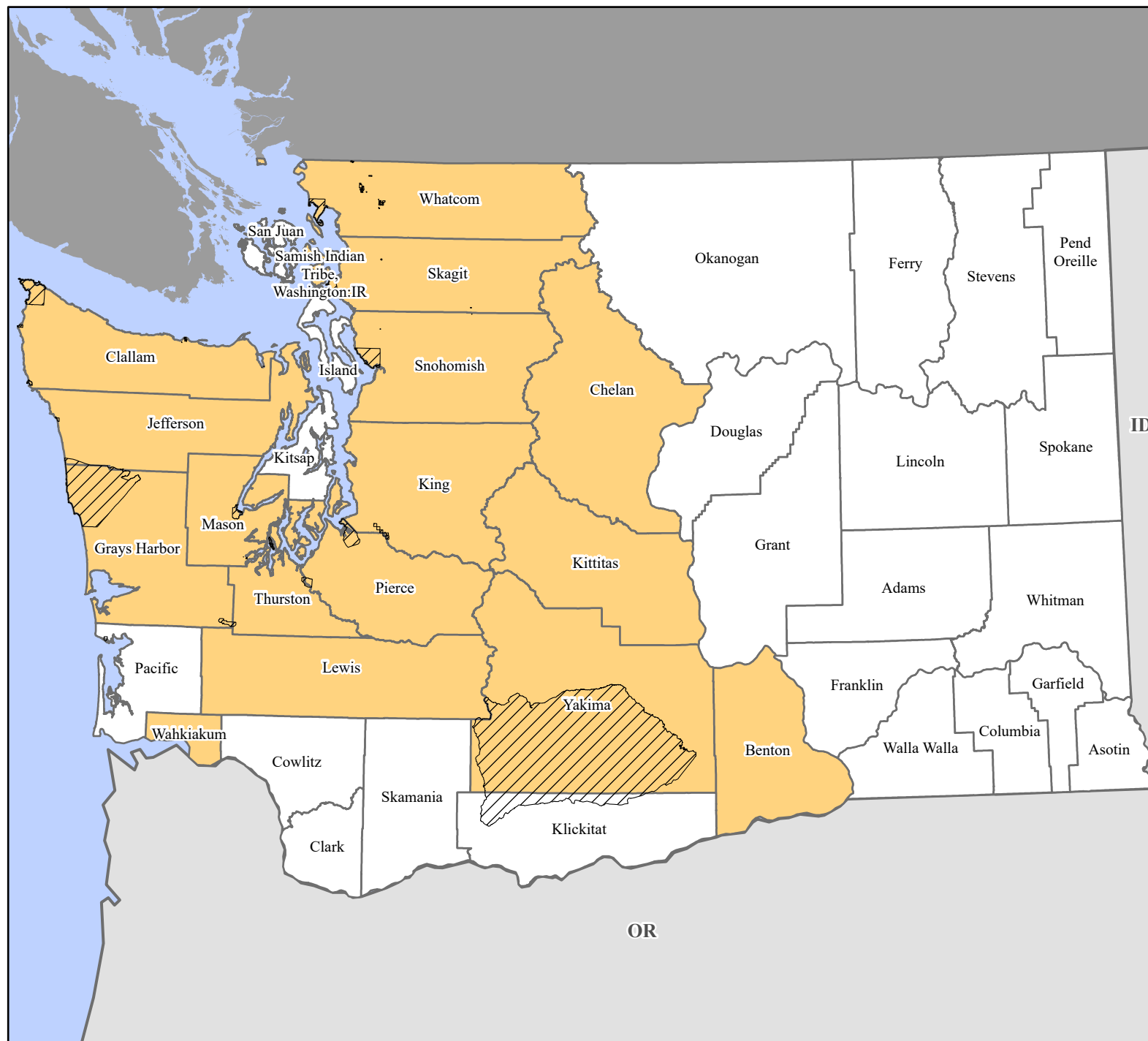


FEMA-3629-EM, Washington Disaster Declaration as of 12/12/2025



FEMA



Data Layer/Map Description:

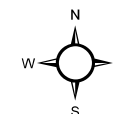
The types of assistance that have been designated for selected areas in the State of Washington.

FEMA is authorized to provide emergency protective measures (Category B), limited to direct federal assistance, under the Public Assistance program at 75 percent federal funding.

This assistance is for Benton, Chelan, Clallam, Grays Harbor, Jefferson, King, Kittitas, Lewis, Mason, Pierce, Skagit, Snohomish, Thurston, Wahkiakum, Whatcom, and Yakima Counties, the Samish Indian Nation, and all Tribal Nations within the specified jurisdictions.

Designated Counties and Tribal Areas

- No Designation
- Public Assistance (Category B)
- Indian Reservations



0 20 40 60
Miles

Data Sources:

FEMA, ESRI;
Initial Declaration: 12/12/2025
Disaster Federal Registry Notice:
12/12/2025
Datum: North American 1983
Projection: Lambert Conformal Conic