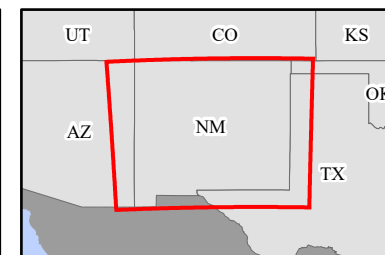
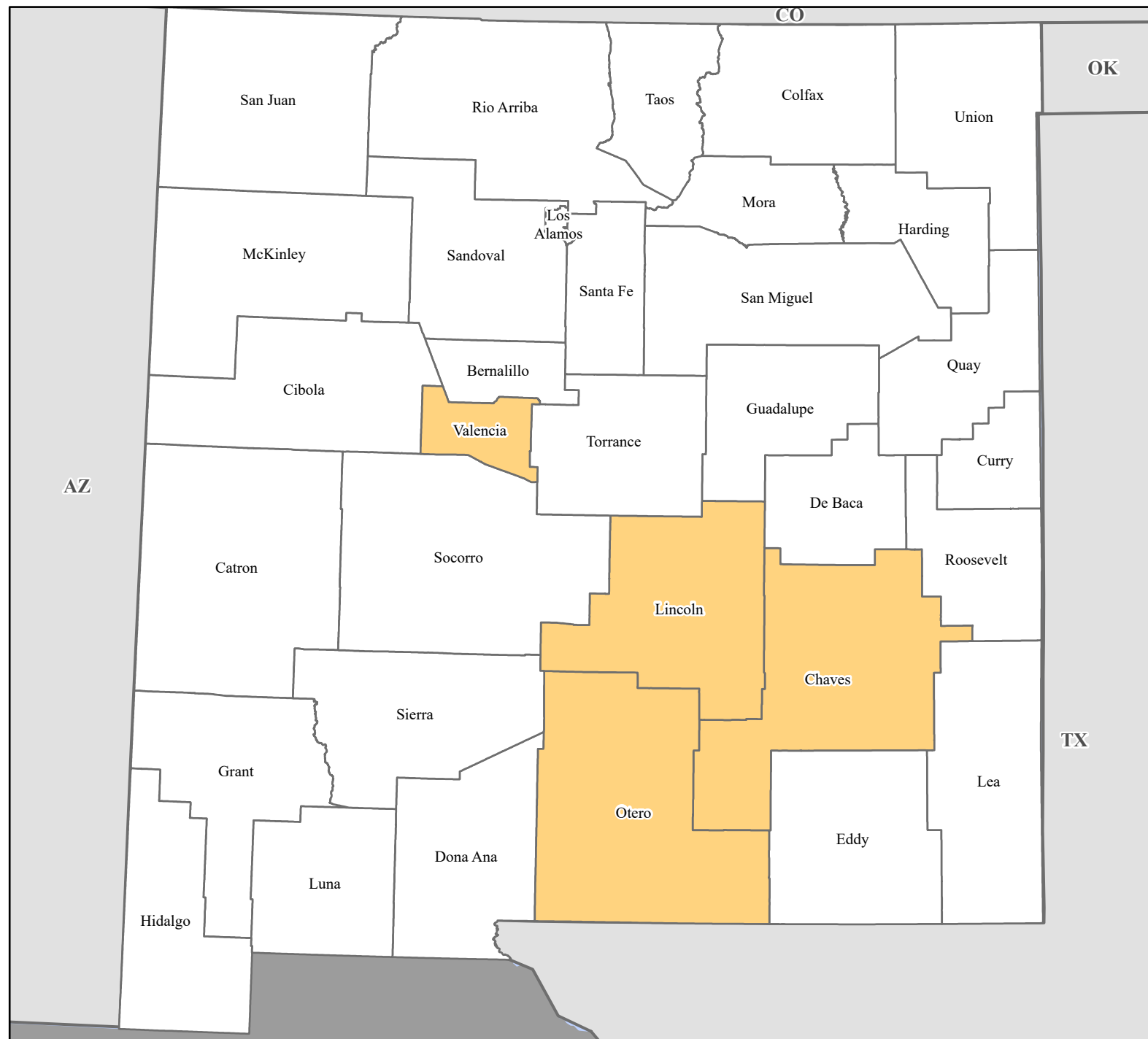


# FEMA-3628-EM, New Mexico Disaster Declaration as of 07/10/2025



FEMA



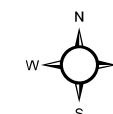
## Data Layer/Map Description:

The types of assistance that have been designated for selected areas in the State of New Mexico.

Additional designations may be made at a later date if requested by the state and warranted by the results of further evaluation.

## Designated Counties

- No Designation
- Public Assistance (Category B)



0 20 40 60 80 Miles

## Data Sources:

FEMA, ESRI;  
Initial Declaration: 07/10/2025  
Disaster Federal Registry Notice: 07/10/2025  
Datum: North American 1983  
Projection: Transverse Mercator