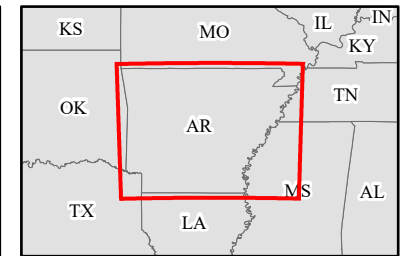
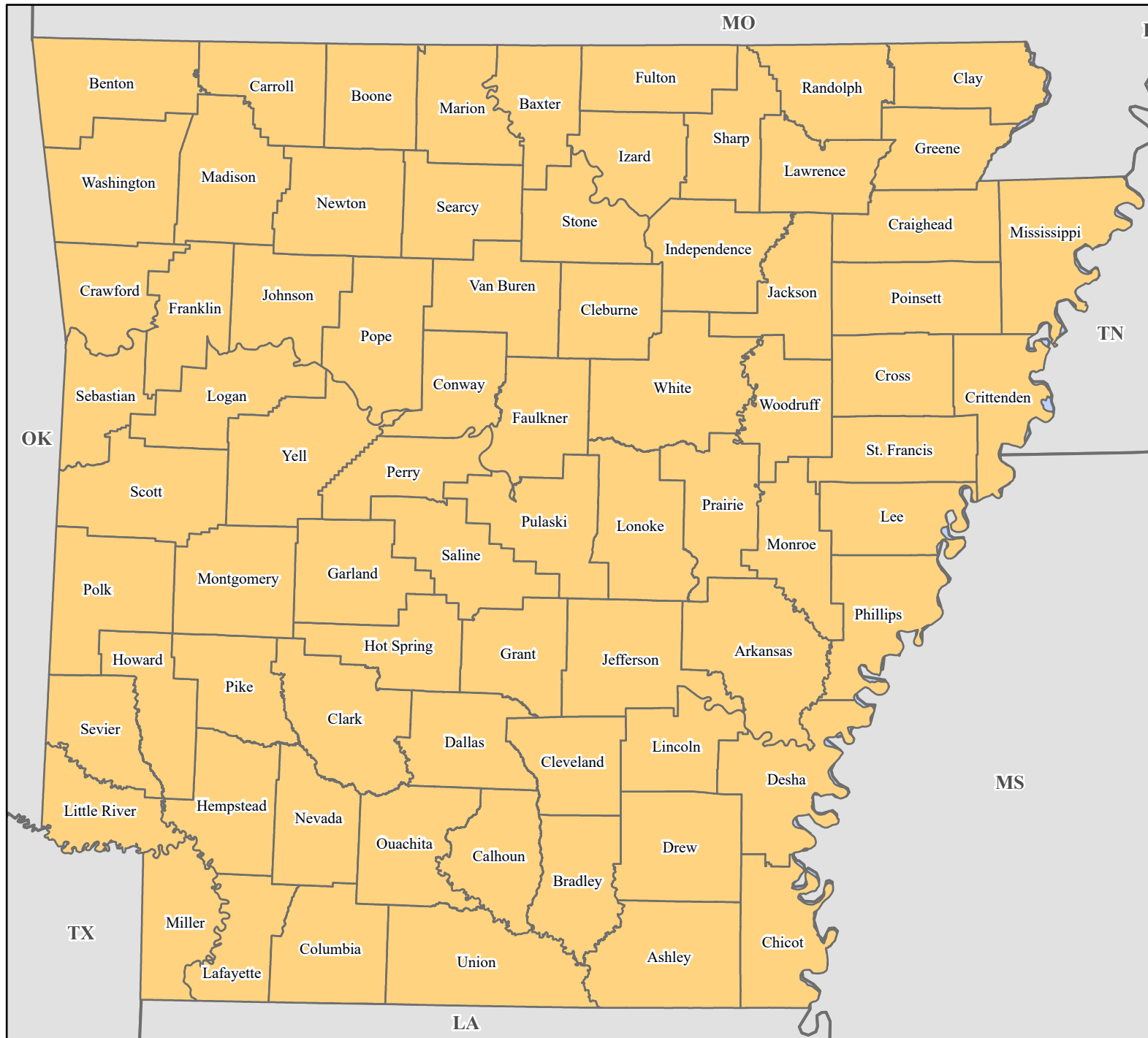


FEMA-3627-EM, Arkansas Disaster Declaration as of 04/05/2025



FEMA




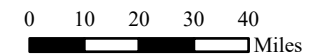
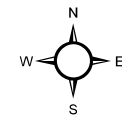
Data Layer/Map Description:

The types of assistance that have been designated for selected areas in the State of Arkansas.

Additional designations may be made at a later date if requested by the state and warranted by the results of further evaluation.

Designated Counties

 Public Assistance (Category B)



Data Sources:

FEMA, ESRI;
Initial Declaration: 04/05/2025
Disaster Federal Registry Notice: 04/05/2025
Datum: North American 1983
Projection: Lambert Conformal Conic