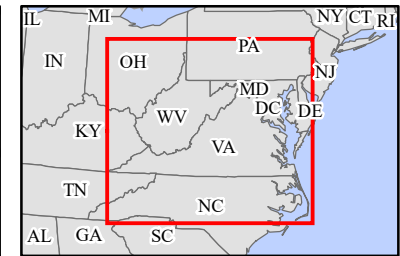
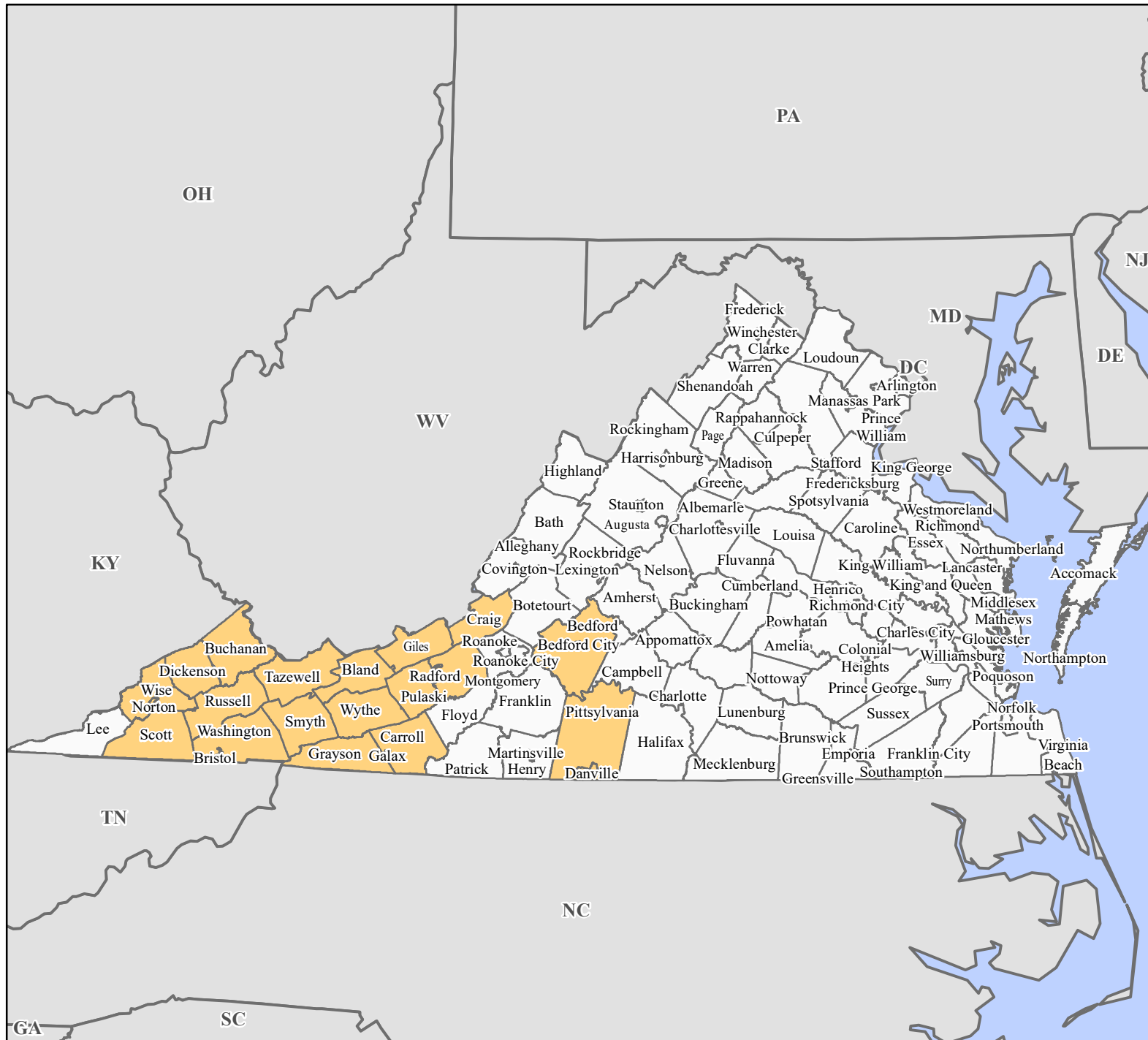


FEMA-3621-EM, Virginia Disaster Declaration as of 10/01/2024



FEMA



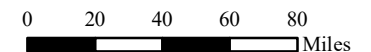
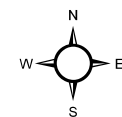
Data Layer/Map Description:

The types of assistance that have been designated for selected areas in the State of Virginia.

Additional designations may be made at a later date if requested by the commonwealth and warranted by the results of further evaluation.

Designated Counties

- No Designation
- Public Assistance (Category B)



Data Sources:

FEMA, ESRI;
 Initial Declaration: 09/29/2024
 Disaster Federal Registry Notice:
 Amendment #1: 10/01/2024
 Datum: North American 1983
 Projection: Lambert Conformal Conic