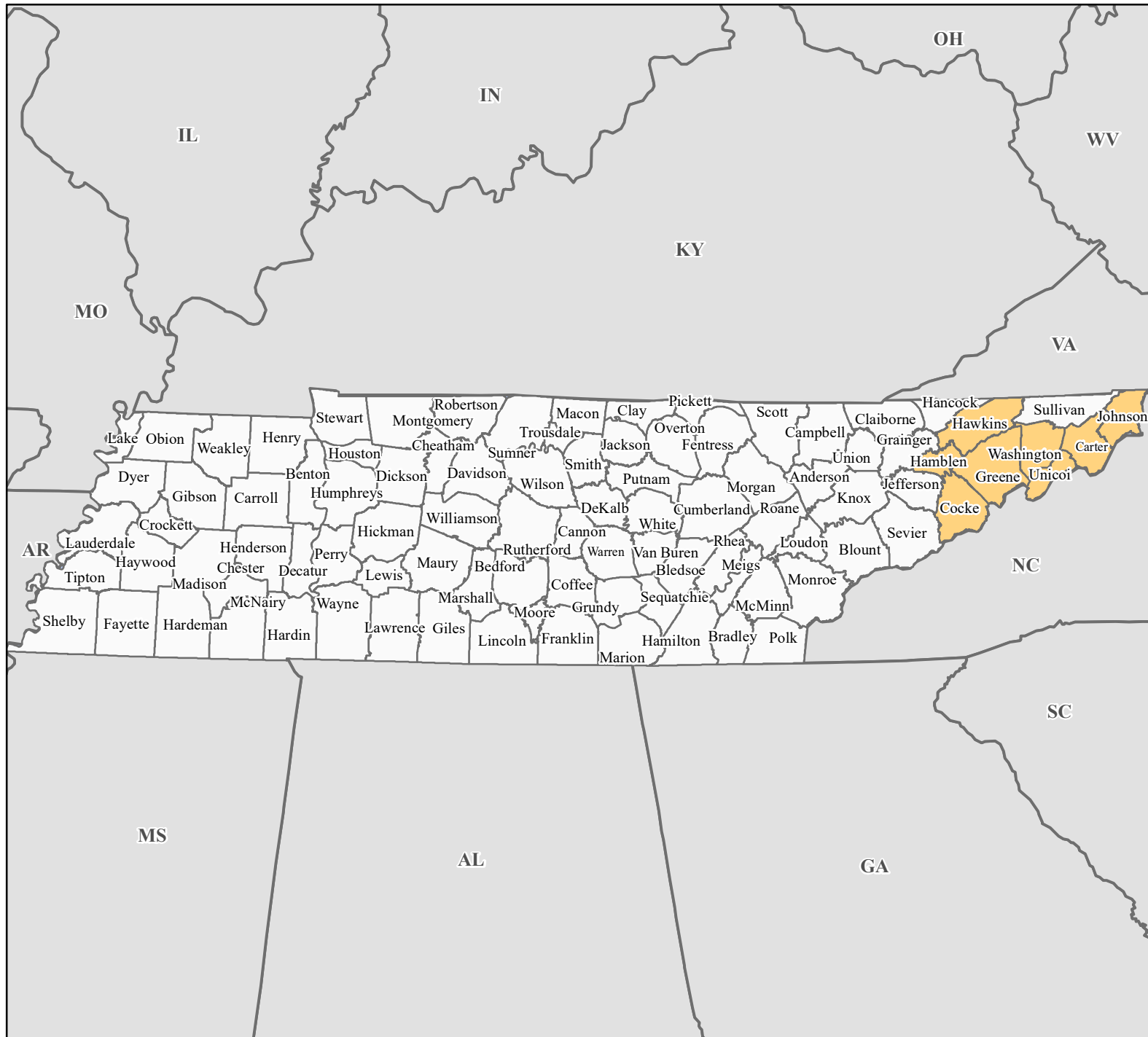


FEMA-3620-EM, Tennessee Disaster Declaration as of 09/28/2024



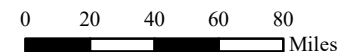
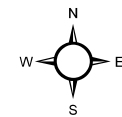
FEMA



Data Layer/Map Description:
The types of assistance that have been designated for selected areas in the State of Tennessee.

Additional designations may be made at a later date if requested by the state and warranted by the results of further evaluation.

- Designated Counties**
- No Designation
 - Public Assistance (Category B)



Data Sources:
FEMA, ESRI;
Initial Declaration: 09/27/2024
Disaster Federal Registry Notice:
Amendment #1: 09/28/2024
Datum: North American 1983
Projection: Lambert Conformal Conic