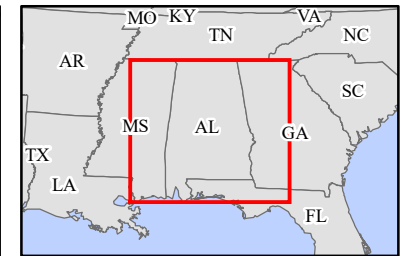
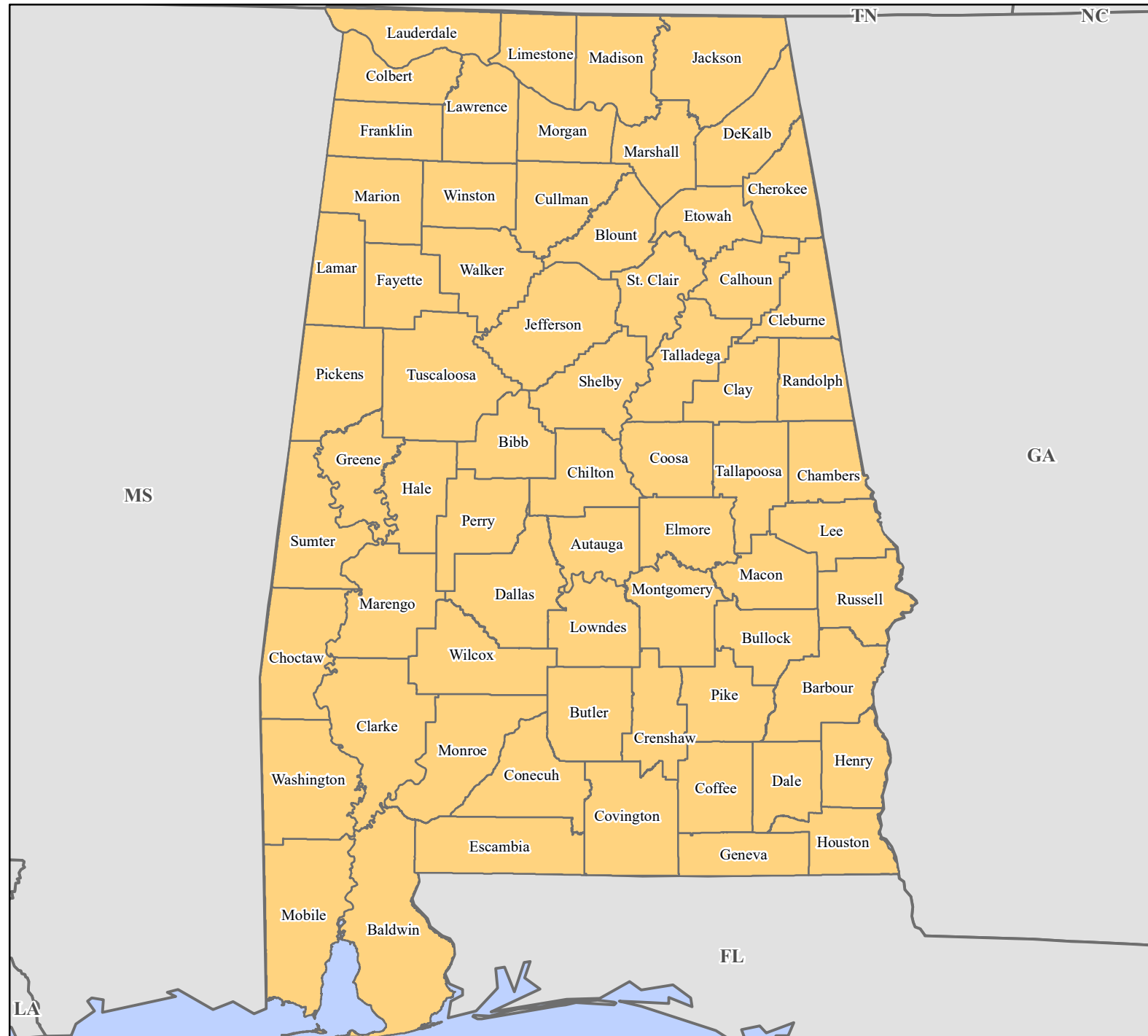


FEMA-3618-EM, Alabama Disaster Declaration as of 09/26/2024



FEMA



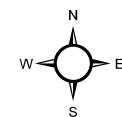
Data Layer/Map Description:

The types of assistance that have been designated for selected areas in the State of Alabama.

Additional designations may be made at a later date if requested by the state and warranted by the results of further evaluation.

Designated Counties

- No Designation
- Public Assistance (Category B)



Data Sources:

FEMA, ESRI;
Initial Declaration: 09/26/2024
Disaster Federal Registry Notice:
Amendment #1: 09/26/2024
Datum: North American 1983
Projection: Transverse Mercator