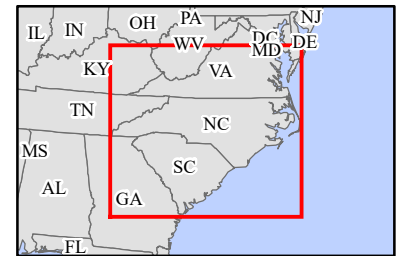
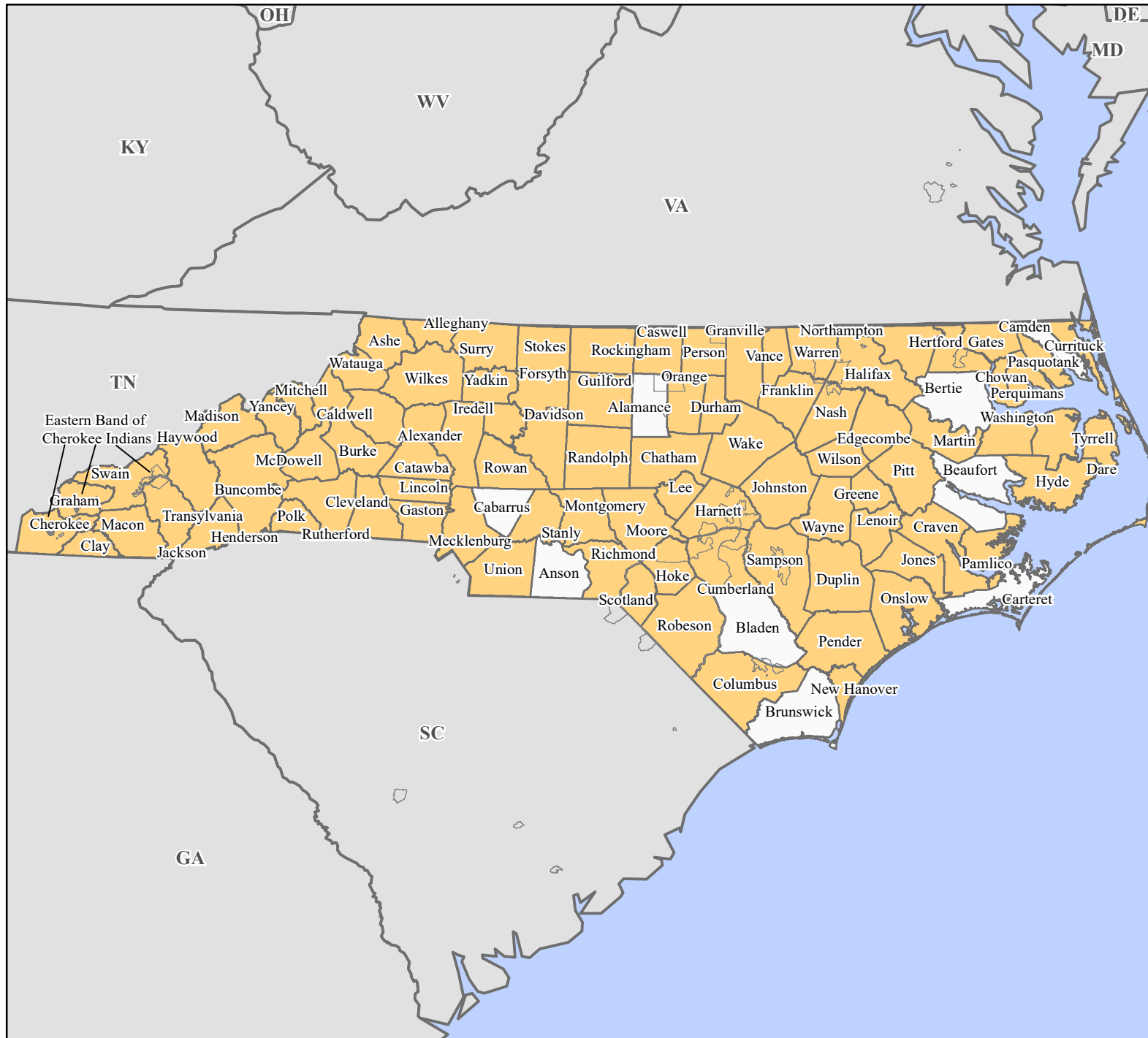


FEMA-3617-EM, North Carolina Disaster Declaration as of 09/26/2024



FEMA

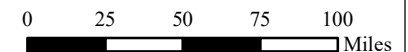
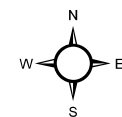


Data Layer/Map Description:
The types of assistance that have been designated for selected areas in the State of North Carolina.

Additional designations may be made at a later date if requested by the state and warranted by the results of further evaluation.

Designated Counties and Tribal Areas

- No Designation
- Public Assistance (Category B)



Data Sources:
 FEMA, ESRI;
 Initial Declaration: 09/26/2024
 Disaster Federal Registry Notice: 09/26/2024
 Datum: North American 1983
 Projection: Lambert Conformal Conic