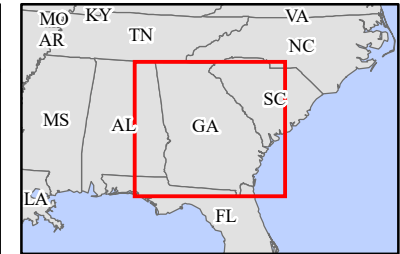
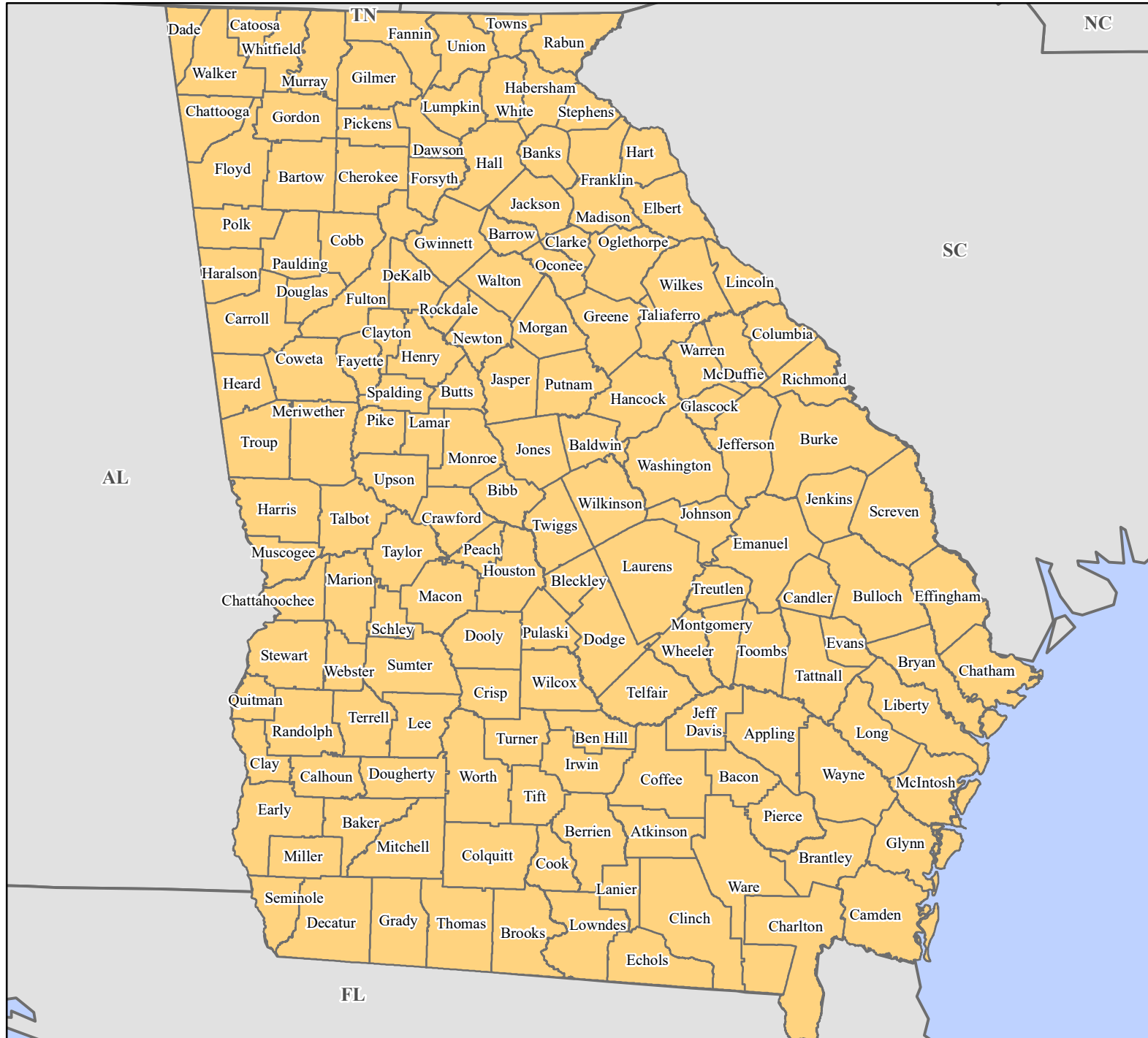


FEMA-3616-EM, Georgia Disaster Declaration as of 09/26/2024



FEMA




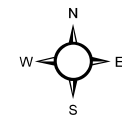
Data Layer/Map Description:

The types of assistance that have been designated for selected areas in the State of Georgia.

Additional designations may be made at a later date if requested by the state and warranted by the results of further evaluation.

Designated Counties

 Public Assistance (Category B)



0 10 20 30 40
Miles

Data Sources:

FEMA, ESRI;
Initial Declaration: 09/26/2024
Disaster Federal Registry Notice: 09/26/2024
Datum: North American 1983
Projection: Transverse Mercator