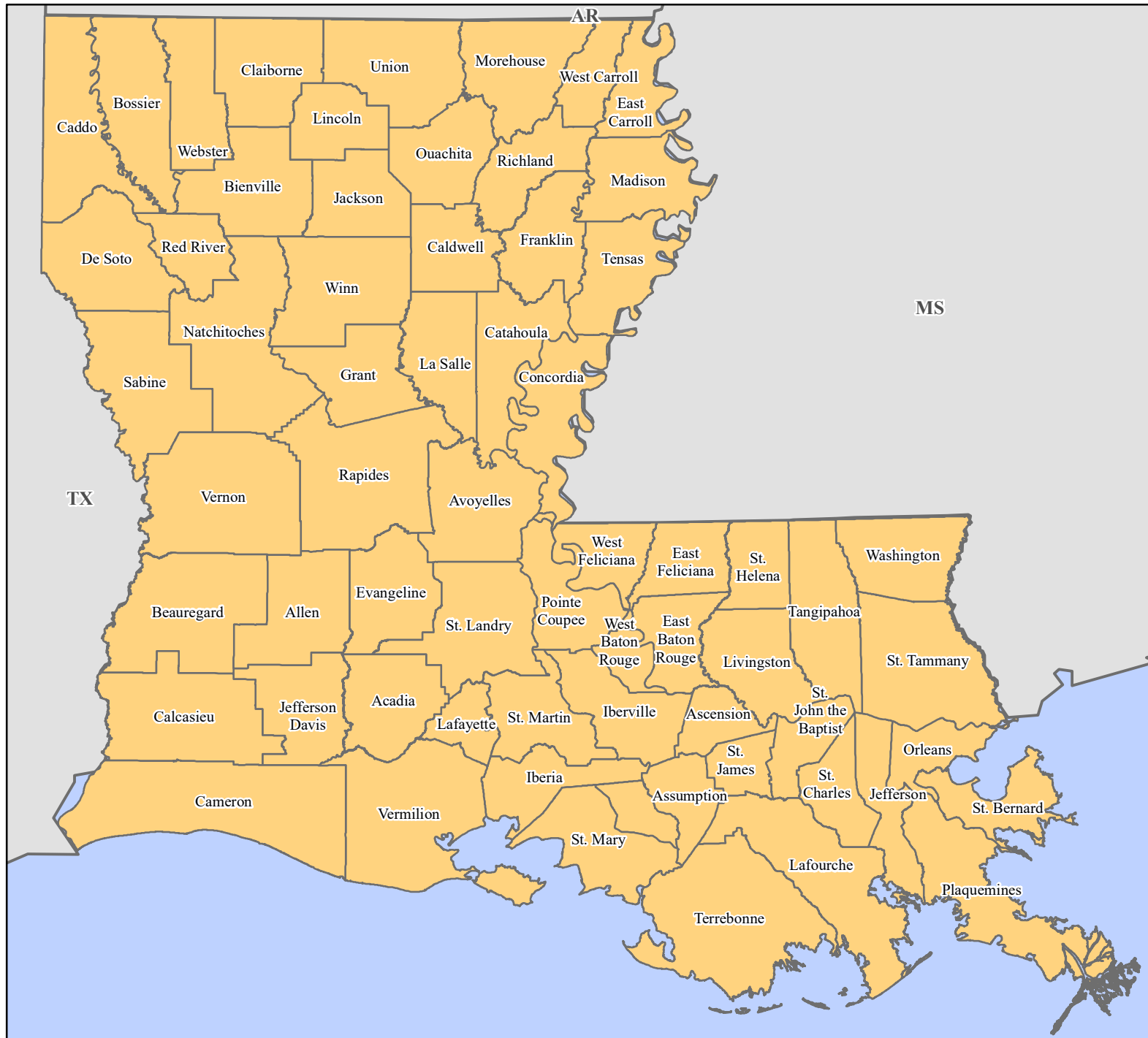


# FEMA-3614-EM, Louisiana Disaster Declaration as of 09/10/2024




FEMA

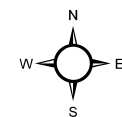


**Data Layer/Map Description:**  
The types of assistance that have been designated for selected areas in the State of Louisiana.

Additional designations may be made at a later date if requested by the state and warranted by the results of further evaluation.

### Designated Counties

 Public Assistance (Category B)



0 20 40 60  
Miles

**Data Sources:**  
FEMA, ESRI;  
Initial Declaration: 09/10/2024  
Disaster Federal Registry Notice: 09/10/2024  
Datum: North American 1983  
Projection: Lambert Conformal Conic