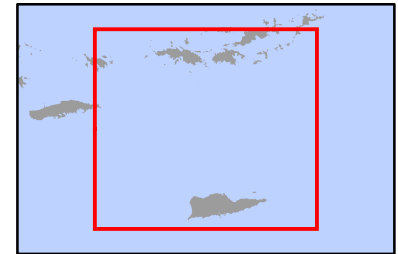
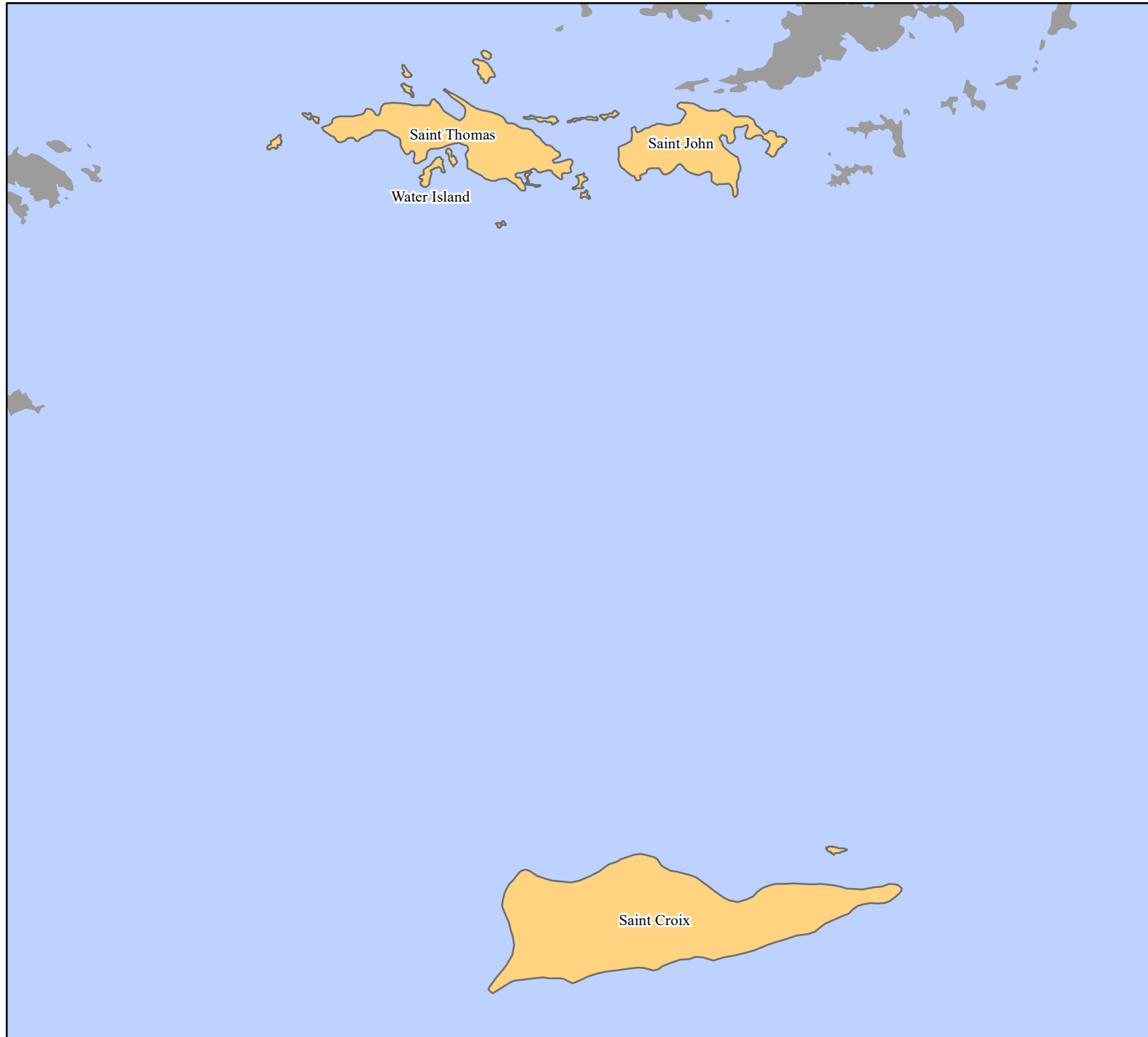


FEMA-3611-EM, Virgin Islands, U.S. Disaster Declaration as of 08/18/2024



FEMA





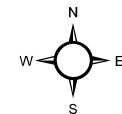
Data Layer/Map Description:

The types of assistance that have been designated for selected areas in the State of Virgin Islands, U.S..

FEMA is authorized to provide emergency protective measures (Category B), limited to direct federal assistance, under the Public Assistance program at 75 percent federal funding for the islands of St. Croix, St. John, St. Thomas, and Water Island.

Designated Islands

 Public Assistance (Category B)



Data Sources:

FEMA, ESRI;
Initial Declaration: 08/18/2024
Disaster Federal Registry Notice:
08/18/2024
Datum: WGS 1984
Projection: Mercator