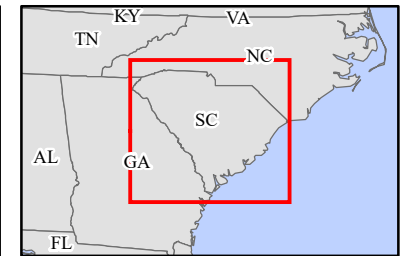
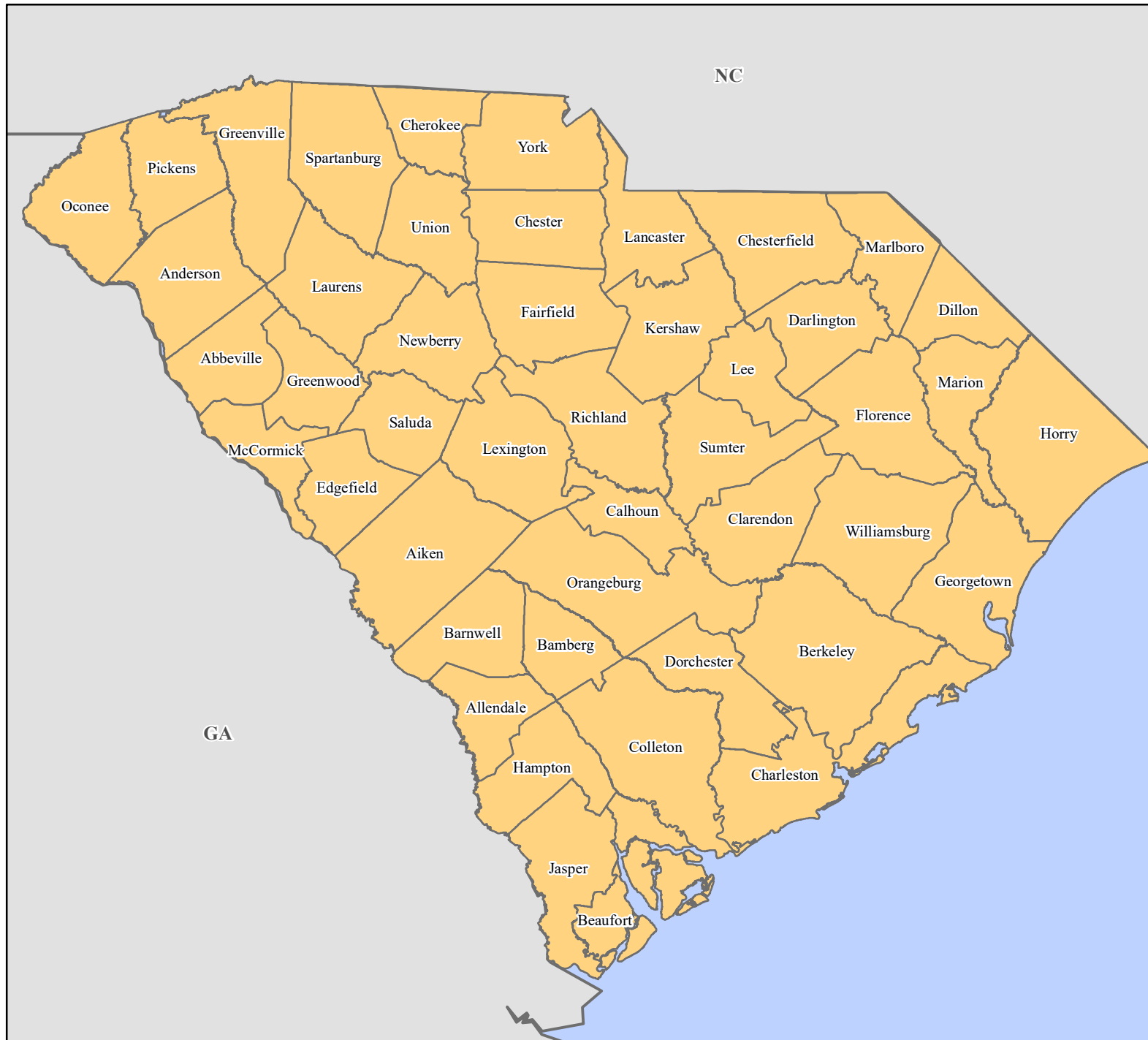


# FEMA-3606-EM, South Carolina Disaster Declaration as of 08/05/2024




FEMA


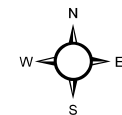


**Data Layer/Map Description:**  
The types of assistance that have been designated for selected areas in the State of South Carolina.

Additional designations may be made at a later date if requested by the state and warranted by the results of further evaluation.

### Designated Counties

 Public Assistance (Category B)



**Data Sources:**  
FEMA, ESRI;  
Initial Declaration: 08/05/2024  
Disaster Federal Registry Notice: 08/05/2024  
Datum: North American 1983  
Projection: Lambert Conformal Conic