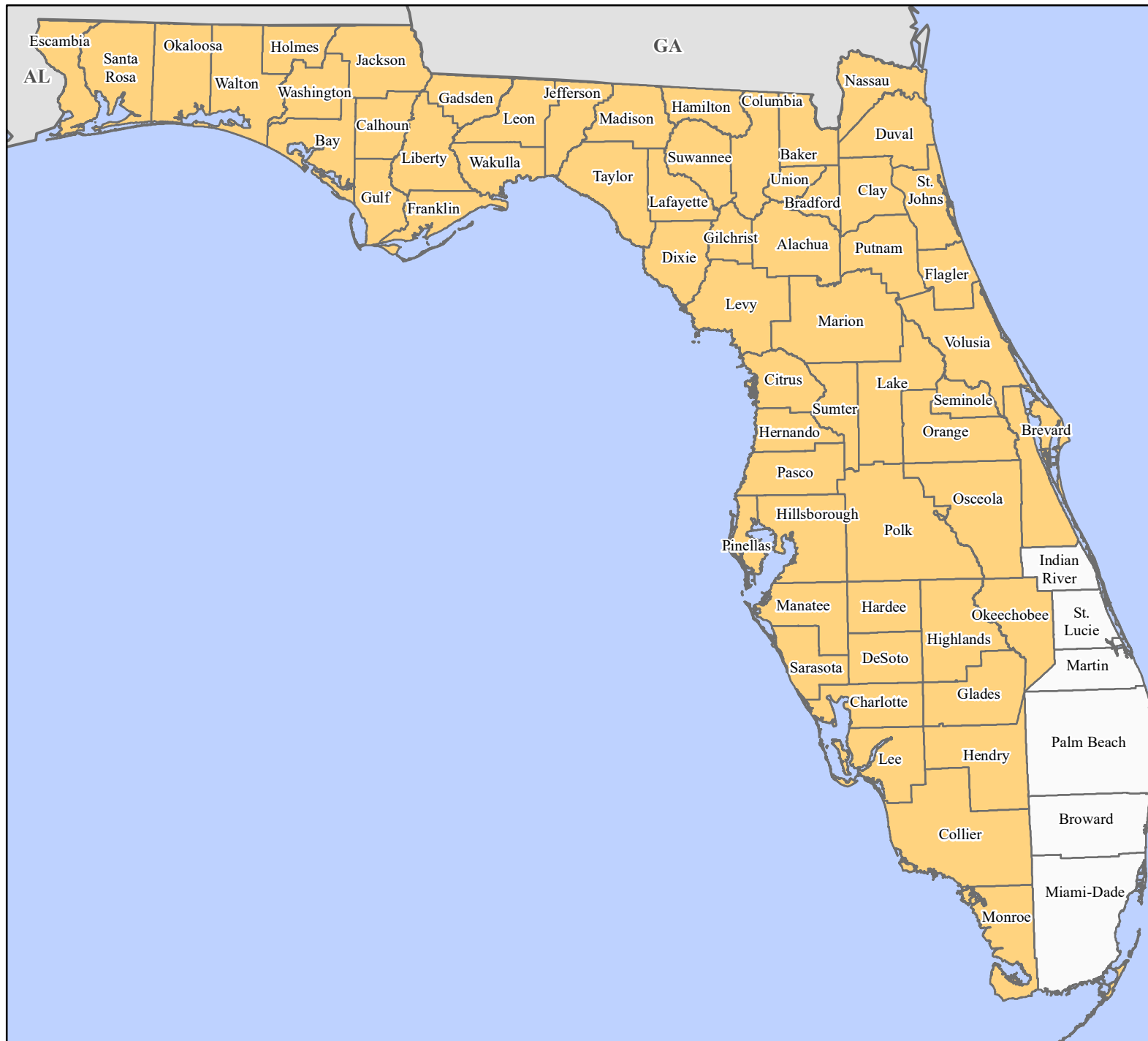


FEMA-3605-EM, Florida Disaster Declaration as of 08/03/2024



FEMA



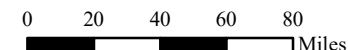
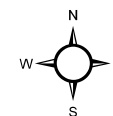
Data Layer/Map Description:

The types of assistance that have been designated for selected areas in the State of Florida.

Additional designations may be made at a later date if requested by the state and warranted by the results of further evaluation.

Designated Counties

- No Designation
- Public Assistance (Category B)



Data Sources:

FEMA, ESRI;
Initial Declaration: 08/03/2024
Disaster Federal Registry Notice: 08/03/2024
Datum: North American 1983
Projection: Lambert Conformal Conic