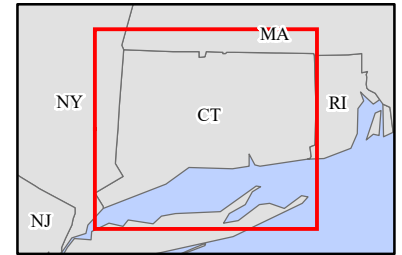
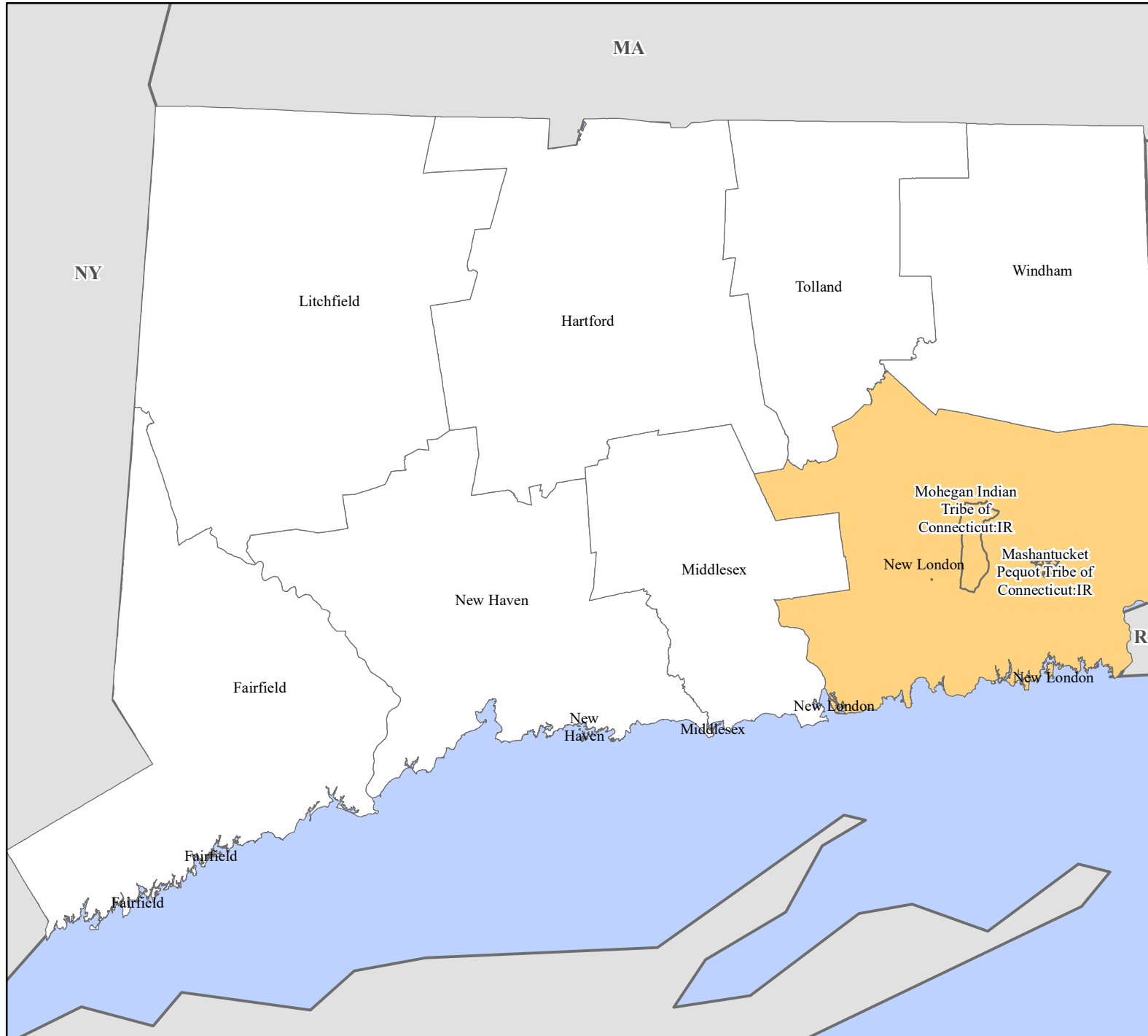


FEMA-3604-EM, Connecticut Disaster Declaration as of 01/13/2024



FEMA


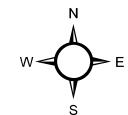


Data Layer/Map Description:
The types of assistance that have been designated for selected areas in the State of Connecticut.

Additional designations may be made at a later date if requested by the state and warranted by the results of further evaluation.

Designated Counties and Tribal Areas

- Public Assistance (Category B)
- No Designation



Data Sources:
FEMA, ESRI;
Initial Declaration: 01/13/2024
Disaster Federal Registry Notice: 01/13/2024
Datum: North American 1983
Projection: Lambert Conformal Conic