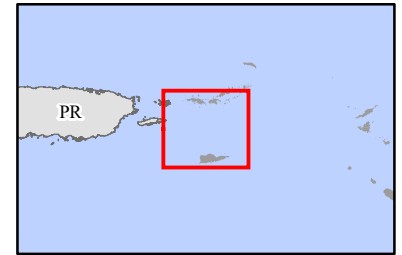
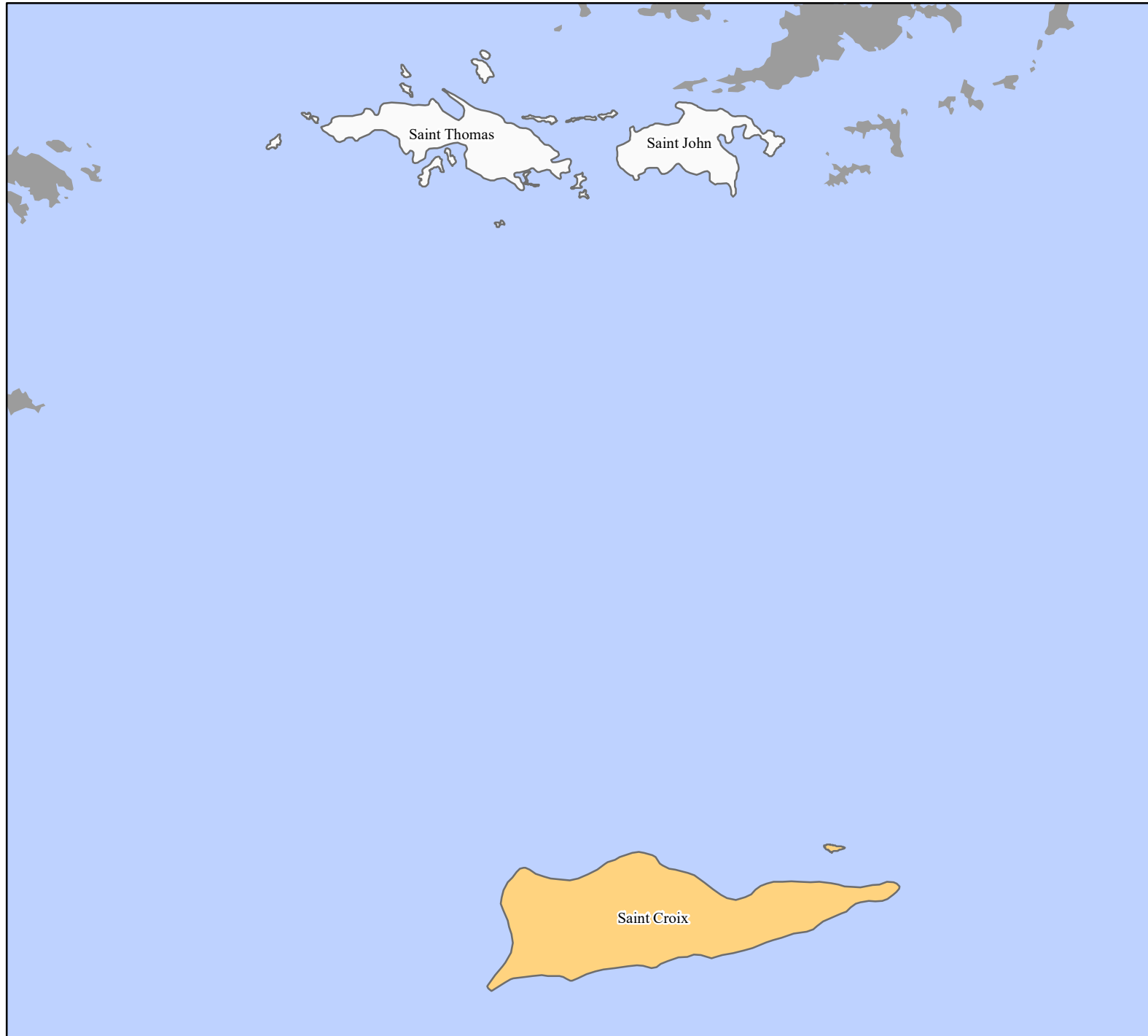


FEMA-3603-EM, U.S. Virgin Islands Disaster Declaration as of 11/18/2023





FEMA


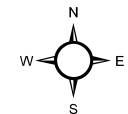


Data Layer/Map Description:
The types of assistance that have been designated for selected areas in the United States Virgin Islands.

Additional designations may be made at a later date if requested by the territory and warranted by the results of further evaluation.

Designated Islands

-  No Designation
-  Public Assistance (Category B)



Data Sources:

FEMA, ESRI;
Initial Declaration: 11/18/2023
Disaster Federal Registry Notice:
11/18/2023
Datum: WGS 1984
Projection: Mercator