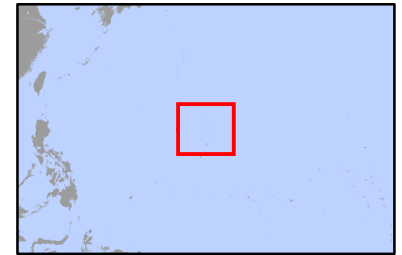


# FEMA-3602-EM, North Mariana Islands Disaster Declaration as of 10/08/2023





FEMA


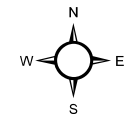


**Data Layer/Map Description:**  
The types of assistance that have been designated for selected areas in the Commonwealth of North Mariana Islands.

Additional designations may be made at a later date if requested by the commonwealth and warranted by the results of further evaluation.

### Designated Islands

-  No Designation
-  Public Assistance (Category B)



### Data Sources:

FEMA, ESRI;  
Initial Declaration: 10/08/2023  
Disaster Federal Registry Notice:  
10/08/2023  
Datum: WGS 1984  
Projection: Mercator