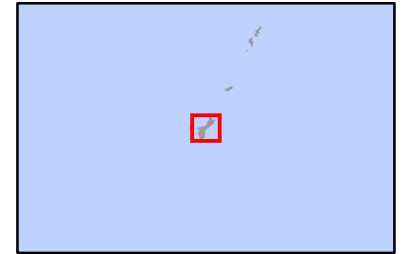


FEMA-3601-EM, Guam Disaster Declaration as of 10/08/2023




FEMA

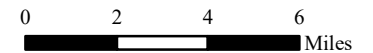
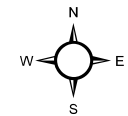


Data Layer/Map Description:
The types of assistance that have been designated for selected areas in the Territory of Guam.

Additional designations may be made at a later date if requested by the territory and warranted by the results of further evaluation.

Designated Territory

 Public Assistance (Category B)



Data Sources:

FEMA, ESRI;
Initial Declaration: 10/08/2023
Disaster Federal Registry Notice:
10/08/2023
Datum: North American 1983
Projection: Polyconic