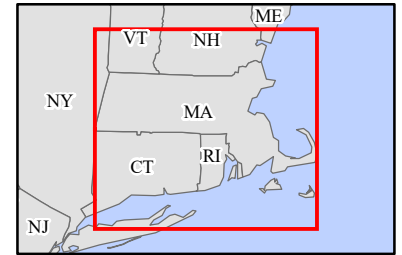
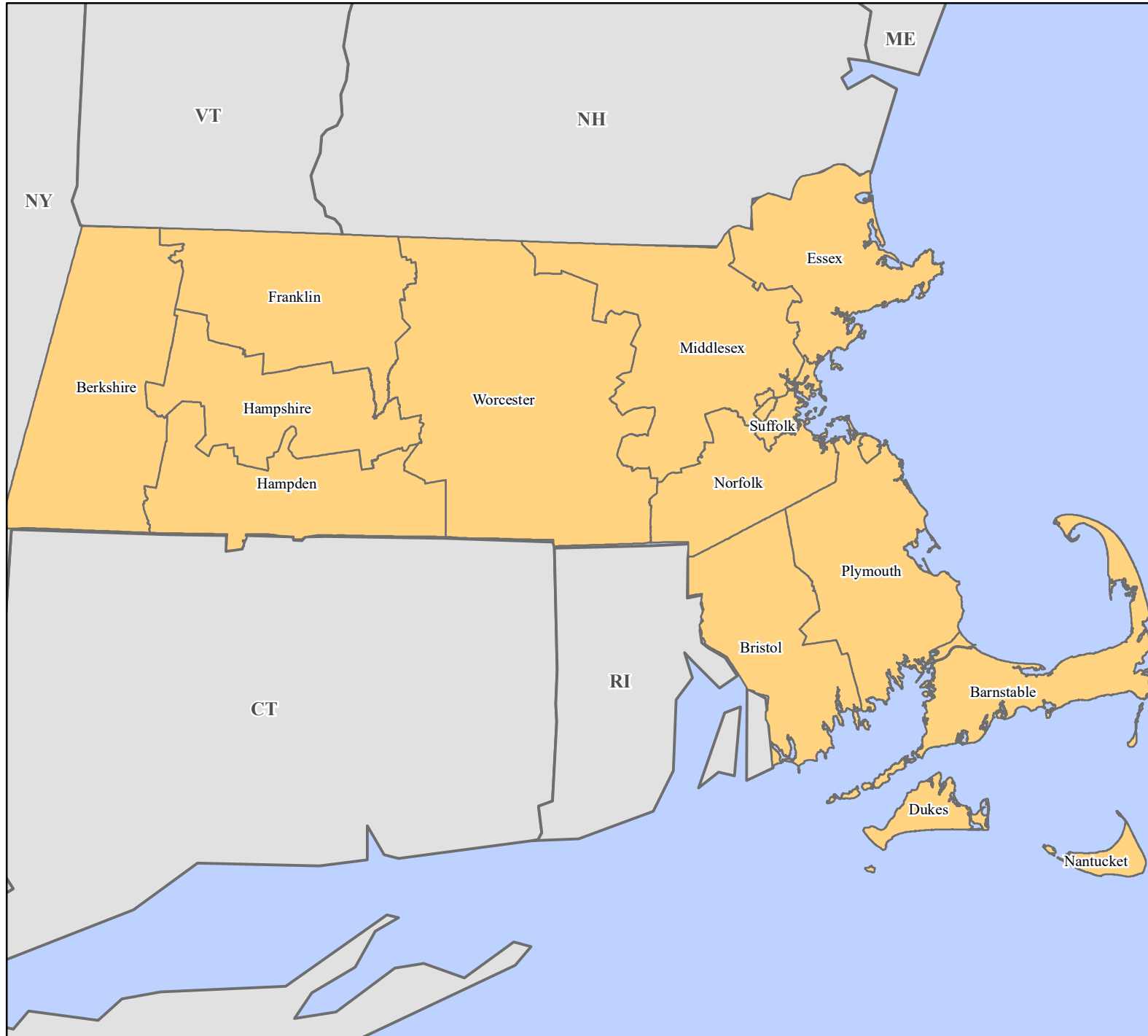


FEMA-3599-EM, Massachusetts Disaster Declaration as of 09/15/2023




FEMA


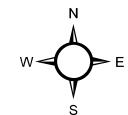


Data Layer/Map Description:
The types of assistance that have been designated for selected areas in the State of Massachusetts.

Additional designations may be made at a later date if requested by the commonwealth and warranted by the results of further evaluation.

Designated Counties

 Public Assistance (Category B)



Data Sources:

FEMA, ESRI;
Initial Declaration: 09/15/2023
Disaster Federal Registry Notice: 09/15/2023
Datum: WGS 1984
Projection: Mercator