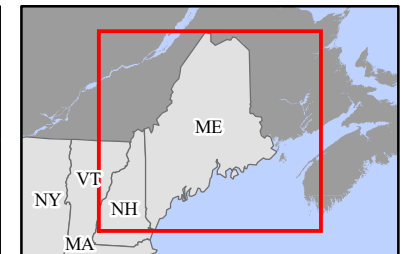
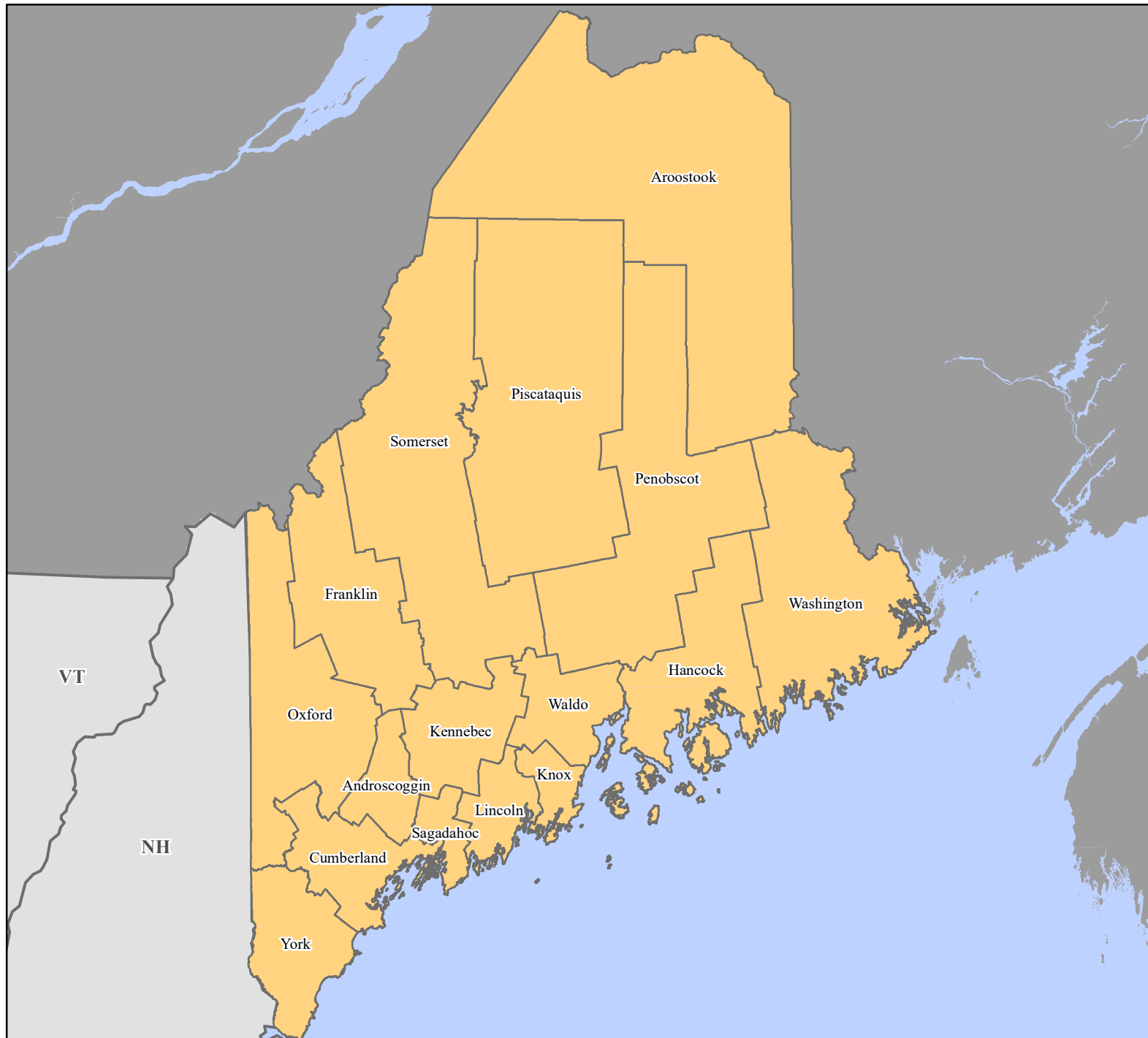


# FEMA-3598-EM, Maine Disaster Declaration as of 09/14/2023




FEMA




**Data Layer/Map Description:**  
The types of assistance that have been designated for selected areas in the State of Maine.

Additional designations may be made at a later date if requested by the state and warranted by the results of further evaluation.

### Designated Counties

 Public Assistance (Category B)



### Data Sources:

FEMA, ESRI;  
Initial Declaration: 09/14/2023  
Disaster Federal Registry Notice: 09/14/2023  
Datum: North American 1983  
Projection: Transverse Mercator