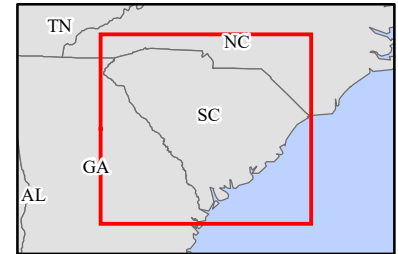
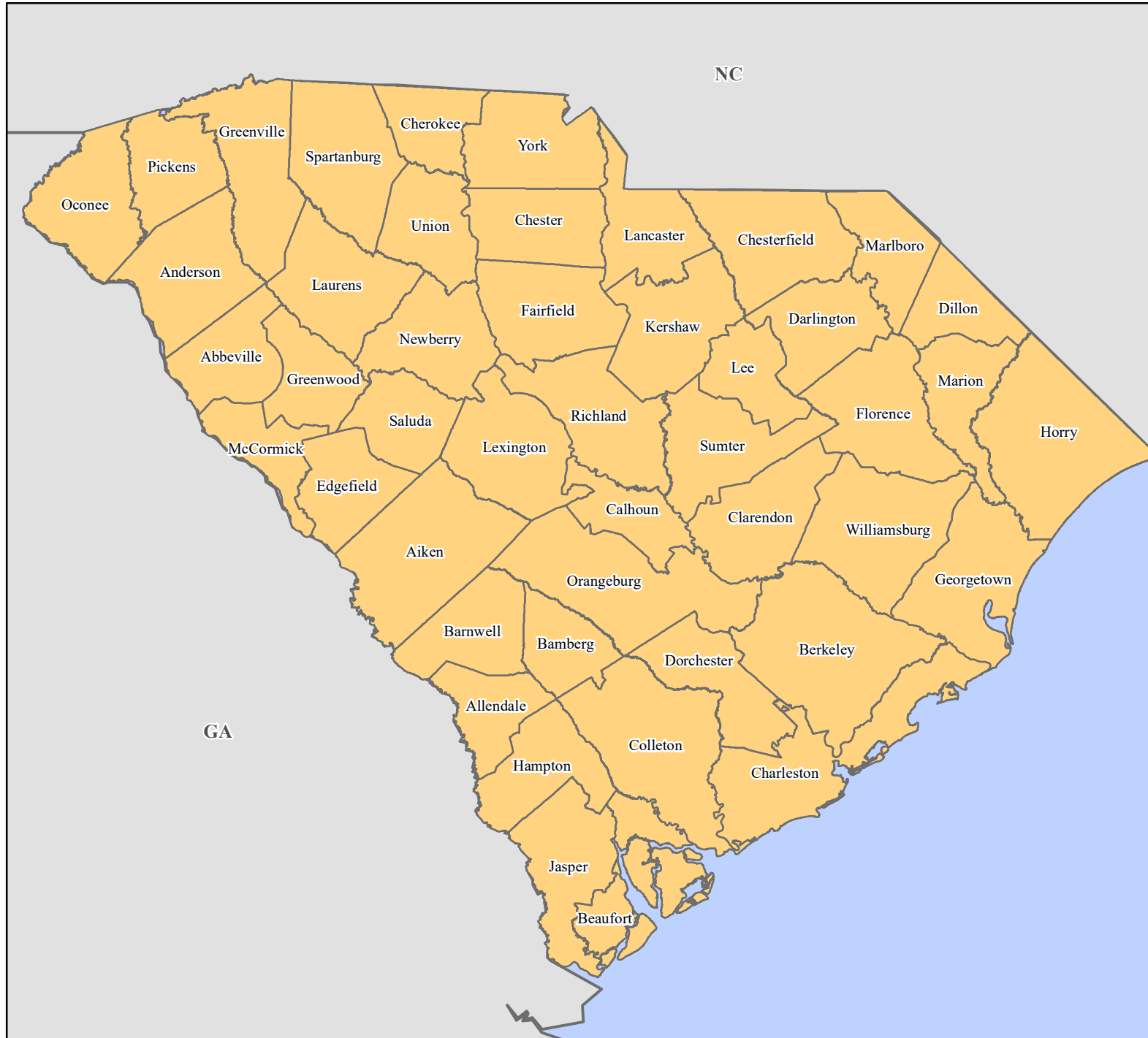


FEMA-3597-EM, South Carolina Disaster Declaration as of 08/31/2023



FEMA




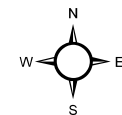
Data Layer/Map Description:

The types of assistance that have been designated for selected areas in the State of South Carolina.

Additional designations may be made at a later date if requested by the state and warranted by the results of further evaluation.

Designated Counties

 Public Assistance (Category B)



0 10 20 30 40
Miles

Data Sources:

FEMA, ESRI;
Initial Declaration: 08/31/2023
Disaster Federal Registry Notice:
08/31/2023
Datum: North American 1983
Projection: Lambert Conformal Conic