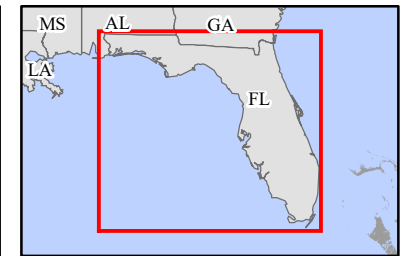
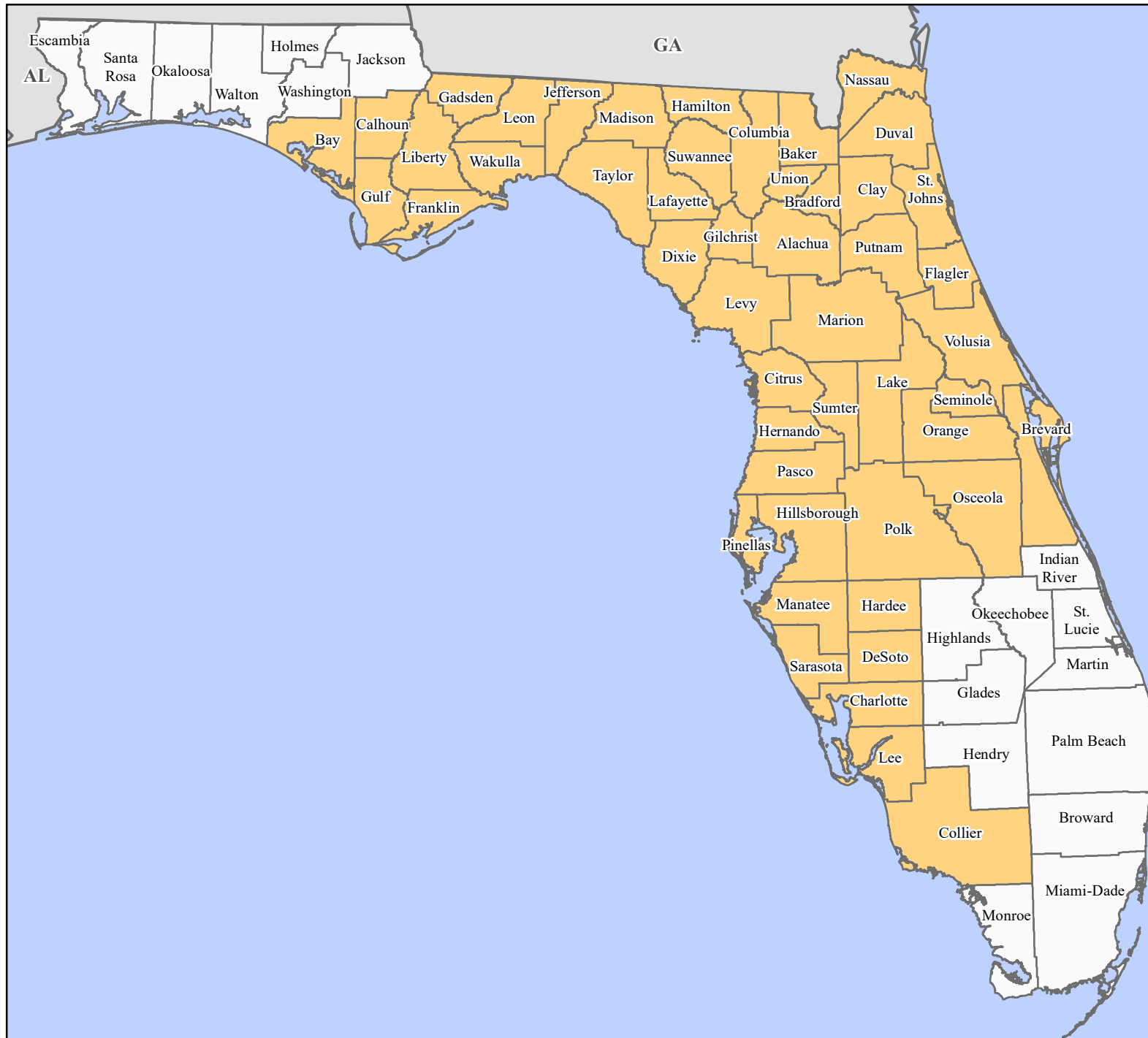


FEMA-3596-EM, Florida Disaster Declaration as of 08/30/2023



FEMA

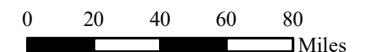
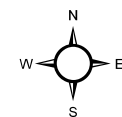


Data Layer/Map Description:
The types of assistance that have been designated for selected areas in the State of Florida.

Additional designations may be made at a later date if requested by the state and warranted by the results of further evaluation.

Designated Counties

- No Designation
- Public Assistance (Category B)



Data Sources:
 FEMA, ESRI;
 Initial Declaration: 08/28/2023
 Disaster Federal Registry Notice:
 Amendment #2: 08/30/2023
 Datum: North American 1983
 Projection: Lambert Conformal Conic