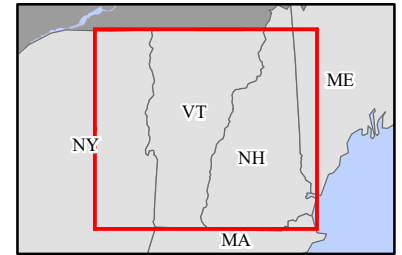
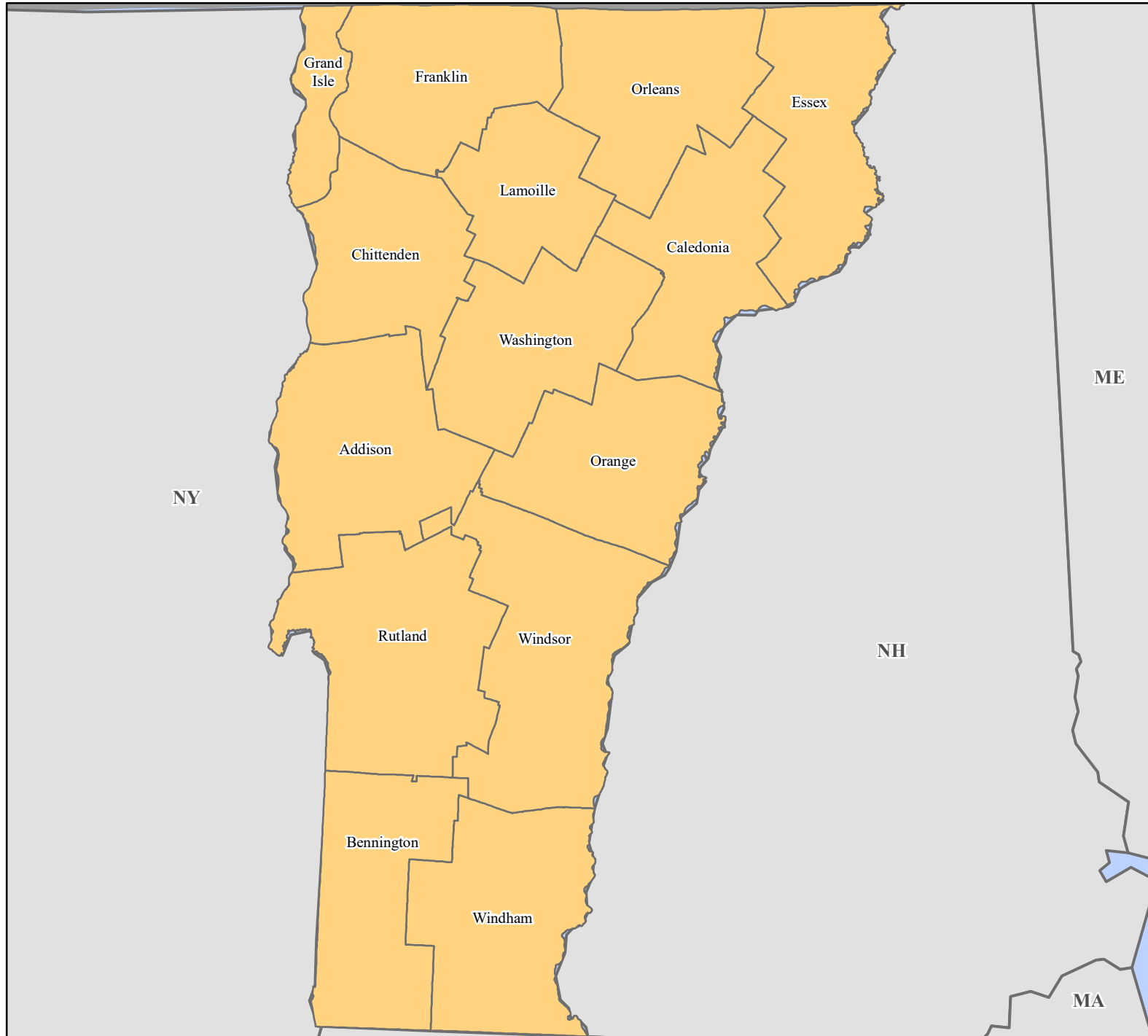


# FEMA-3595-EM, Vermont Disaster Declaration as of 07/10/2023




FEMA

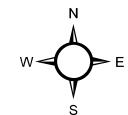


**Data Layer/Map Description:**  
The types of assistance that have been designated for selected areas in the State of Vermont.

Additional designations may be made at a later date if requested by the state and warranted by the results of further evaluation.

### Designated Counties

 Public Assistance (Category B)



0 10 20 30  
Miles

### Data Sources:

FEMA, ESRI;  
Initial Declaration: 07/10/2023  
Disaster Federal Registry Notice:  
07/10/2023  
Datum: North American 1983  
Projection: Transverse Mercator