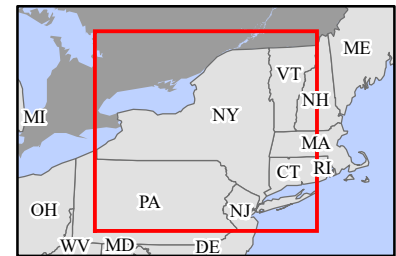


FEMA-3590-EM, New York Disaster Declaration as of 12/26/2022



FEMA



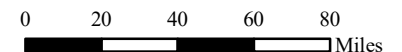
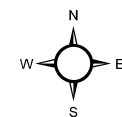
Data Layer/Map Description:

The types of assistance that have been designated for selected areas in the State of New York.

Additional designations may be made at a later date if requested by the state and warranted by the results of further evaluation.

Designated Counties

- No Designation
- Public Assistance (Category B)



Data Sources:

FEMA, ESRI;
Initial Declaration: 12/26/2022
Disaster Federal Registry Notice: 12/26/2022
Datum: North American 1983
Projection: Transverse Mercator