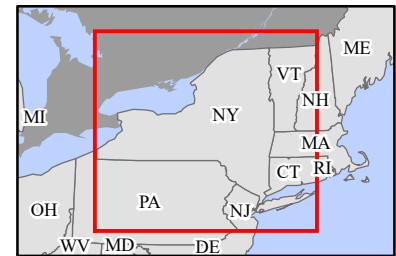
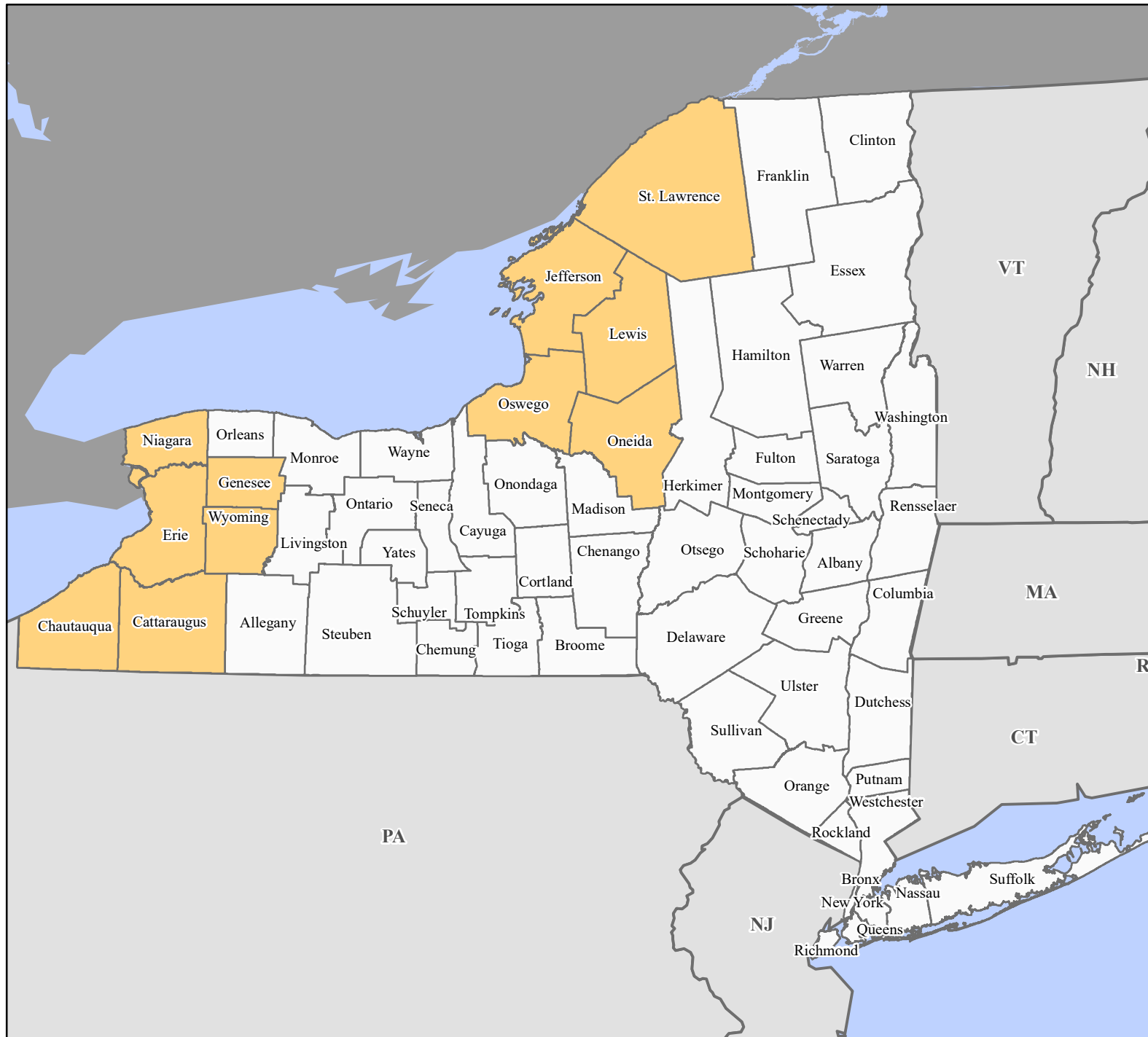


# FEMA-3589-EM, New York Disaster Declaration as of 11/20/2022



FEMA

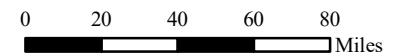
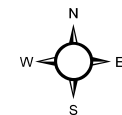


**Data Layer/Map Description:**  
The types of assistance that have been designated for selected areas in the State of New York.

Additional designations may be made at a later date if requested by the state and warranted by the results of further evaluation.

**Designated Counties**

- No Designation
- Public Assistance (Category B)



**Data Sources:**  
FEMA, ESRI;  
Initial Declaration: 11/20/2022  
Disaster Federal Registry Notice: 11/20/2022  
Datum: North American 1983  
Projection: Transverse Mercator