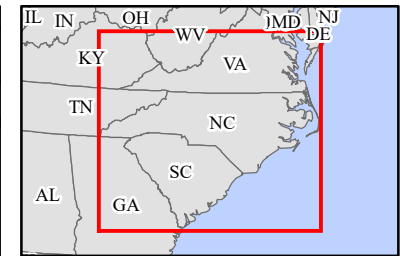
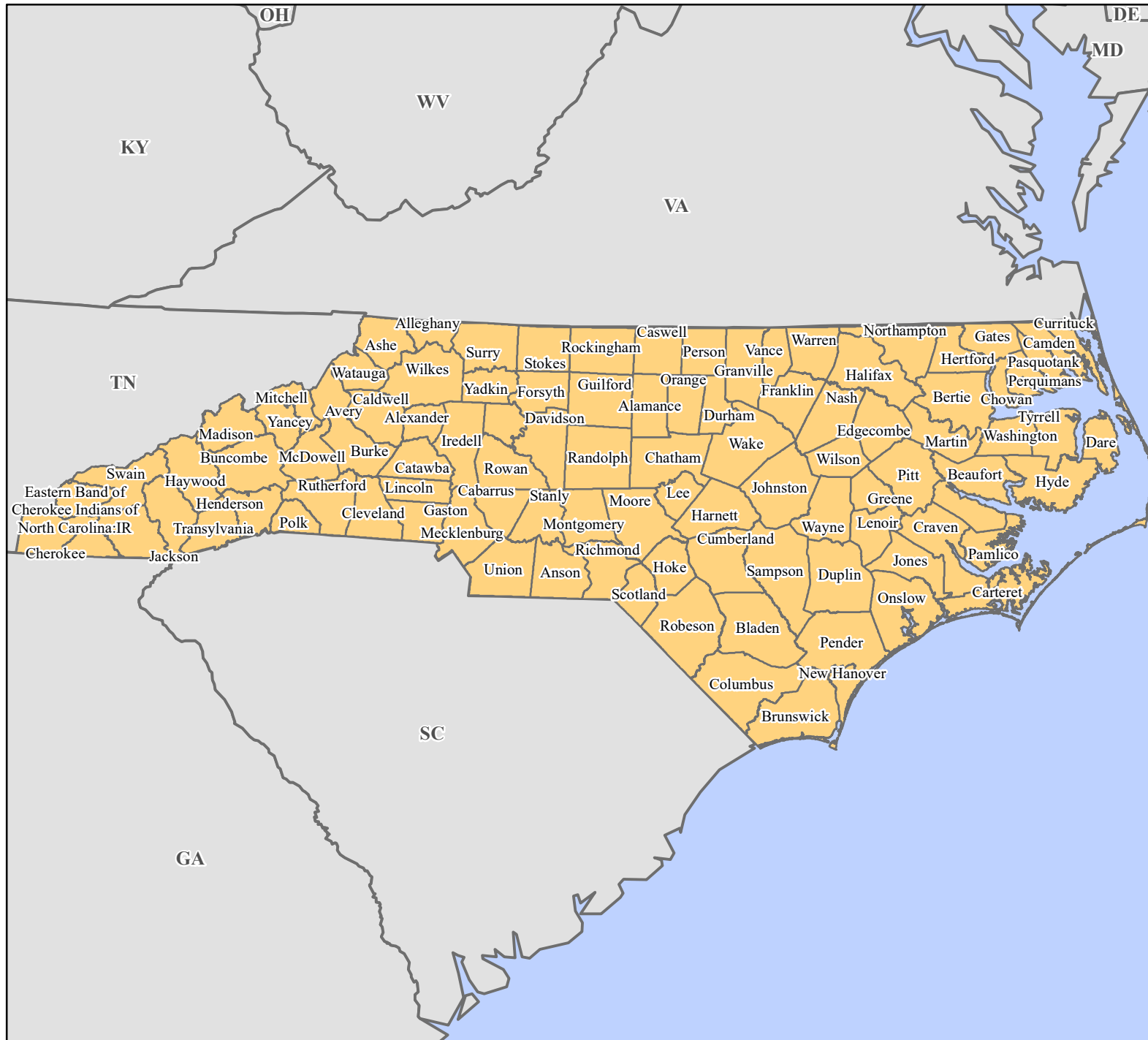


FEMA-3586-EM, North Carolina Disaster Declaration as of 10/01/2022

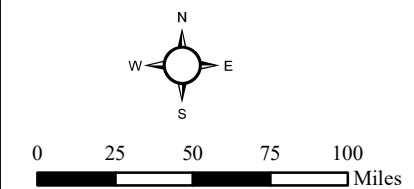


FEMA



Data Layer/Map Description:
The types of assistance that have been designated for selected areas in the State of North Carolina.

Designated Counties
Public Assistance (Category B)



Data Sources:
FEMA, ESRI;
Initial Declaration: 10/01/2022
Disaster Federal Registry Notice: 10/01/2022
Datum: North American 1983
Projection: Lambert Conformal Conic