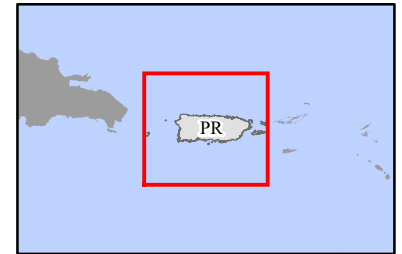


# FEMA-3583-EM, Puerto Rico Disaster Declaration as of 09/18/2022



FEMA


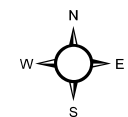


**Data Layer/Map Description:**  
The types of assistance that have been designated for selected areas in the Commonwealth of Puerto Rico.

Additional designations may be made at a later date if requested by the commonwealth and warranted by the results of further evaluation.



**Designated Counties**  
Public Assistance (Category B)



**Data Sources:**  
FEMA, ESRI;  
Initial Declaration: 09/18/2022  
Disaster Federal Registry Notice: 09/18/2022  
Datum: North American 1983  
Projection: Lambert Conformal Conic