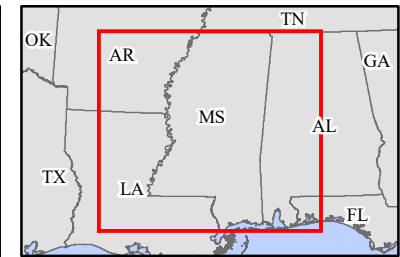


FEMA-3582-EM, Mississippi Disaster Declaration as of 08/30/2022





FEMA


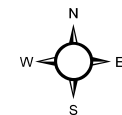


Data Layer/Map Description:
The types of assistance that have been designated for selected areas in the State of Mississippi.

Additional designations may be made at a later date if requested by the state and warranted by the results of further evaluation.

Designated Counties

-  No Designation
-  Public Assistance (Category B)



Data Sources:

FEMA, ESRI;
Initial Declaration: 08/30/2022
Disaster Federal Registry Notice: 08/30/2022
Datum: North American 1983
Projection: Transverse Mercator