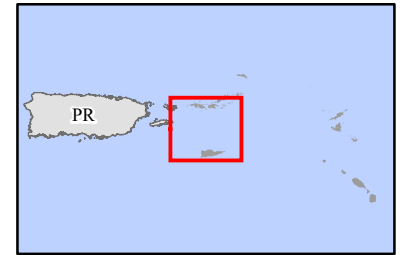
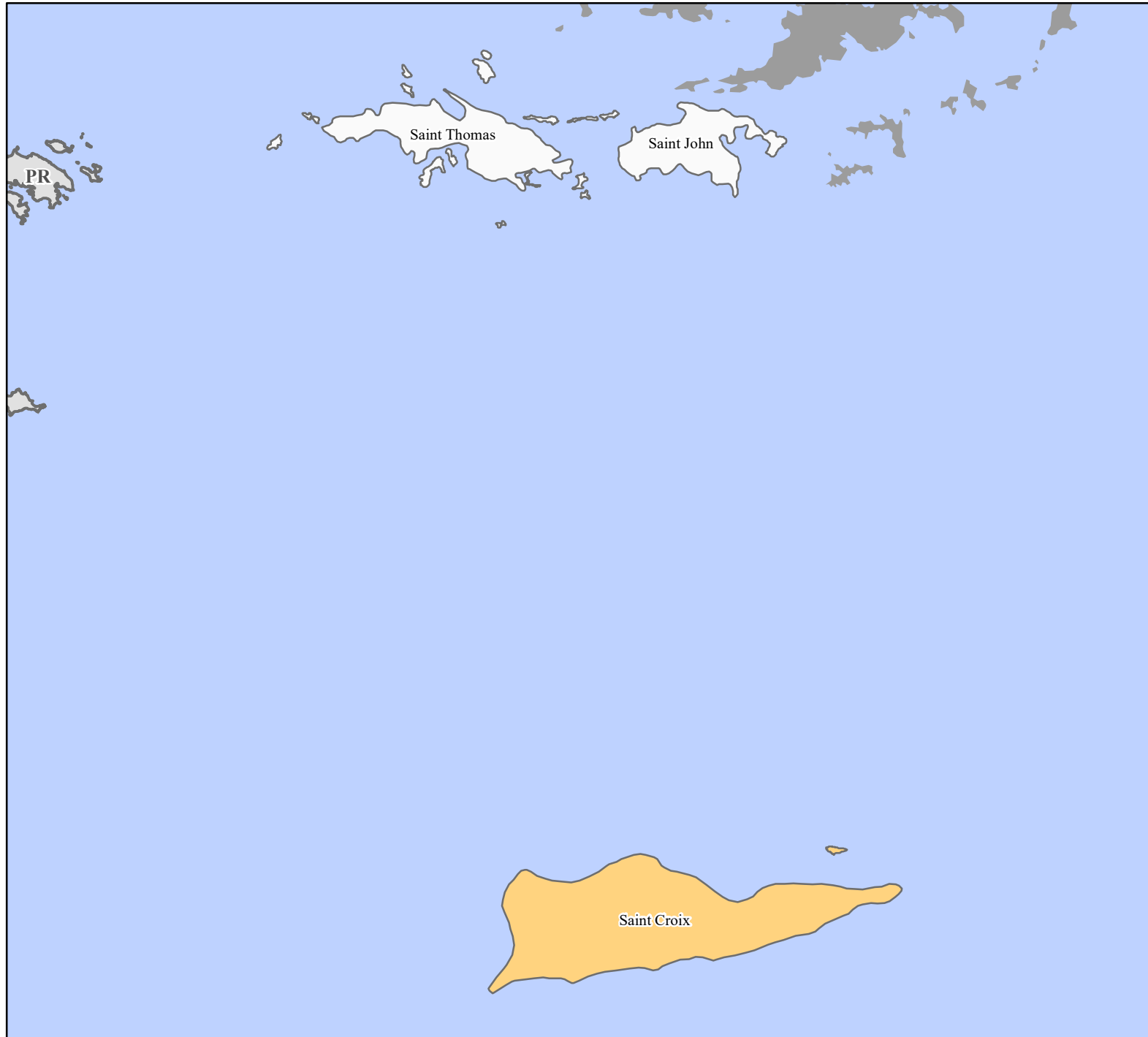


FEMA-3581-EM, U.S. Virgin Islands Disaster Declaration as of 07/25/2022




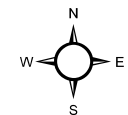
FEMA



Data Layer/Map Description:
The types of assistance that have been designated for selected areas in United States Virgin Islands.

Additional designations may be made at a later date if requested by the territory and warranted by the results of further evaluation.

- Designated Counties**
- No Designation
 - Public Assistance (Category B)



Data Sources:
FEMA, ESRI;
Initial Declaration: 07/25/2022
Disaster Federal Registry Notice: 07/25/2022
Datum: WGS 1984
Projection: Mercator