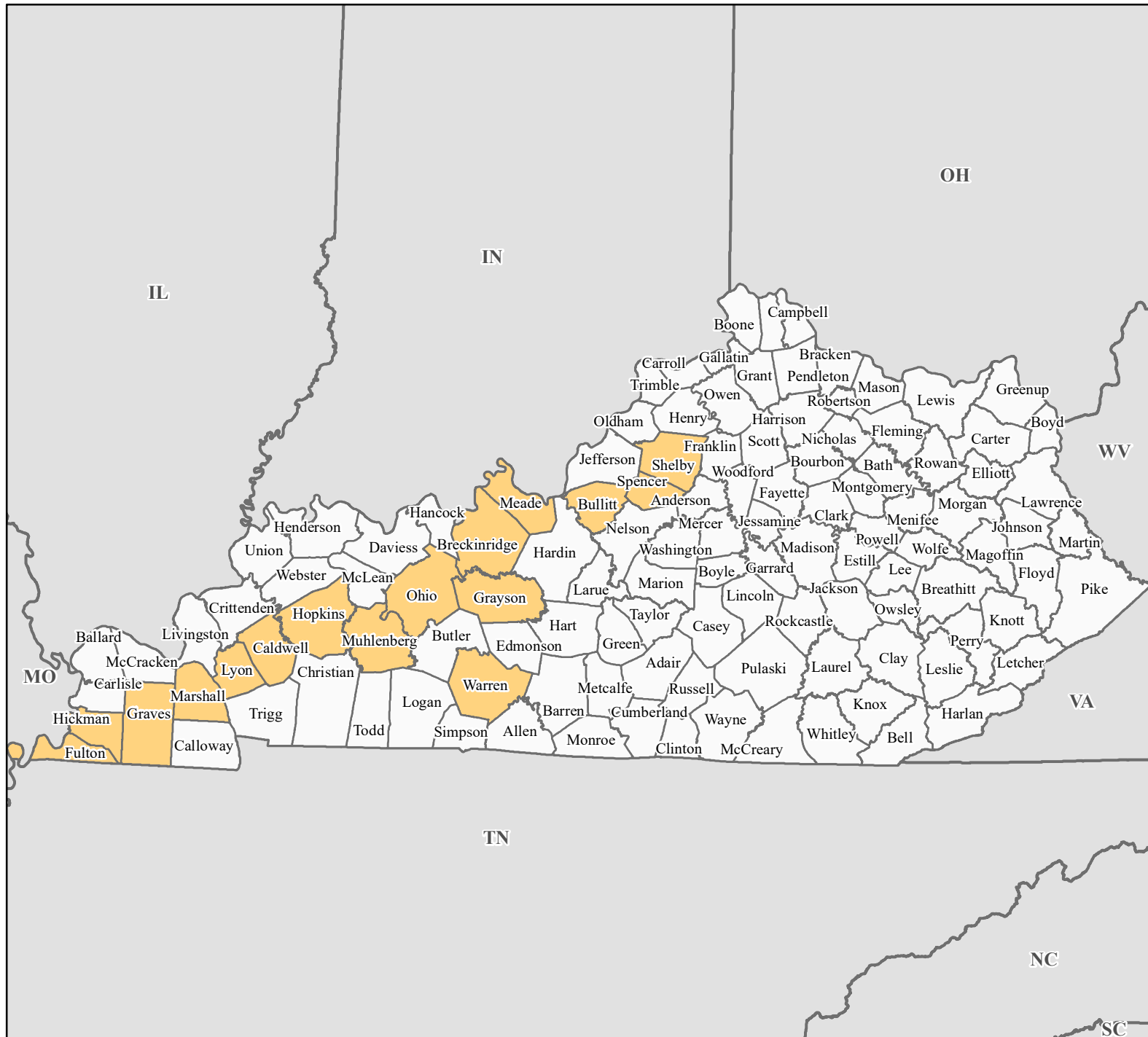


# FEMA-3575-EM, Kentucky Disaster Declaration as of 12/12/2021



FEMA



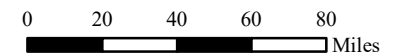
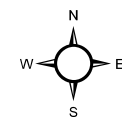
### Data Layer/Map Description:

The types of assistance that have been designated for selected areas in the Commonwealth of Kentucky.

Additional designations may be made at a later date if requested by the commonwealth and warranted by the results of further evaluation.

### Designated Counties

- No Designation
- Public Assistance (Category B)



### Data Sources:

FEMA, ESRI;  
 Initial Declaration: 12/11/2021  
 Disaster Federal Registry Notice:  
 Amendment #1: 12/12/2021  
 Datum: North American 1983  
 Projection: Lambert Conformal Conic