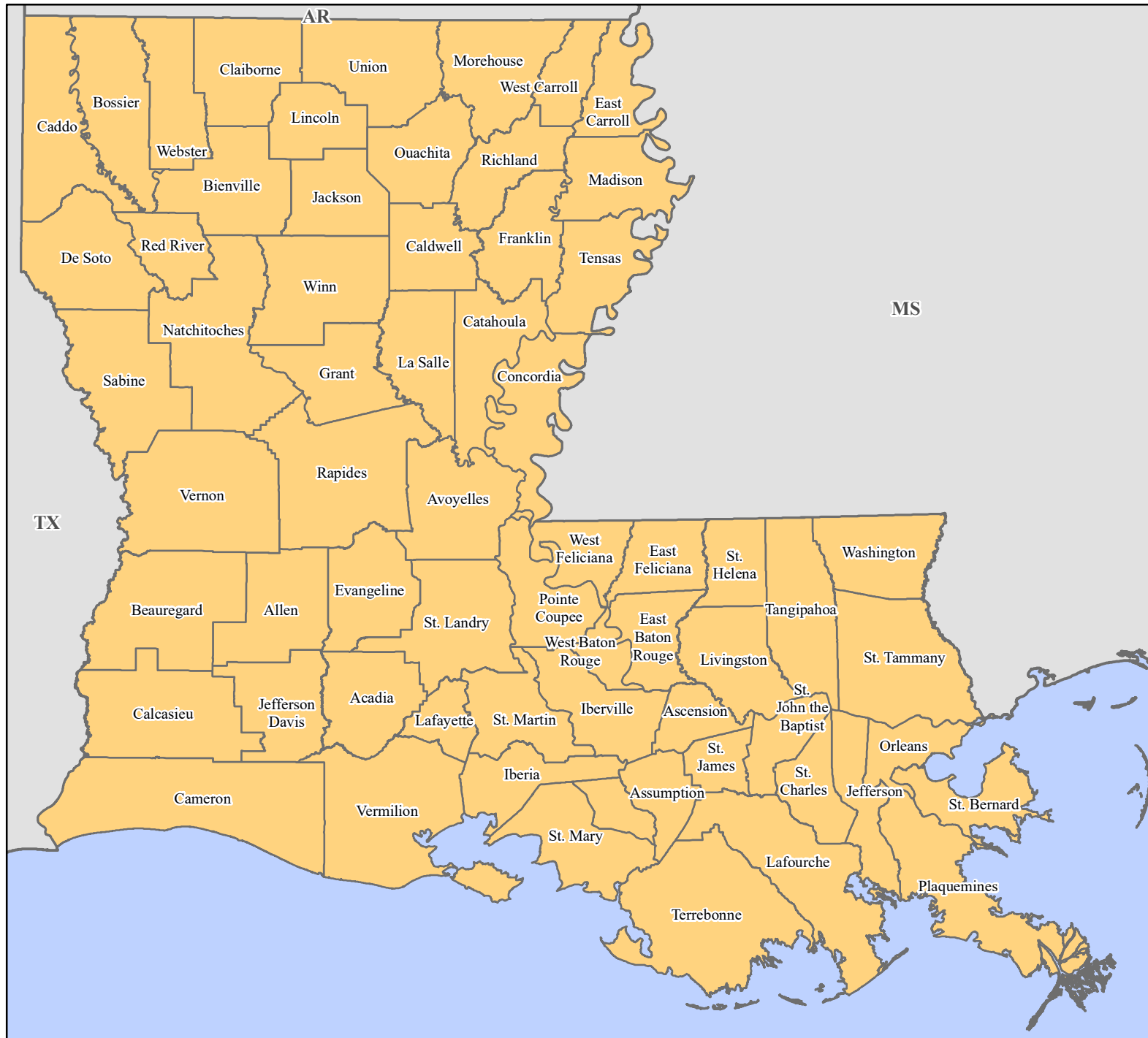


FEMA-3574-EM, Louisiana Disaster Declaration as of 09/13/2021




FEMA

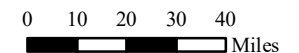
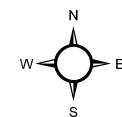


Data Layer/Map Description:
The types of assistance that have been designated for selected areas in the State of Louisiana.

Additional designations may be made at a later date if requested by the state and warranted by the results of further evaluation.

Designated Counties

 Public Assistance (Category B)



Data Sources:
FEMA, ESRI;
Initial Declaration: 09/13/2021
Disaster Federal Registry Notice: 09/13/2021
Datum: North American 1983
Projection: Lambert Conformal Conic