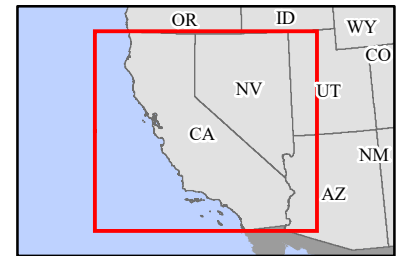


FEMA-3571-EM, California Disaster Declaration as of 09/01/2021



FEMA

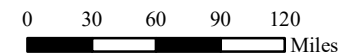
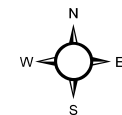


Data Layer/Map Description:
The types of assistance that have been designated for selected areas in the State of California.

Additional designations may be made at a later date if requested by the state and warranted by the results of further evaluation

Designated Counties

- No Designation
- Public Assistance (Category B)



Data Sources:
FEMA, ESRI;
Initial Declaration: 09/01/2021
Disaster Federal Registry Notice: 09/01/2021
Datum: North American 1983
Projection: Lambert Conformal Conic