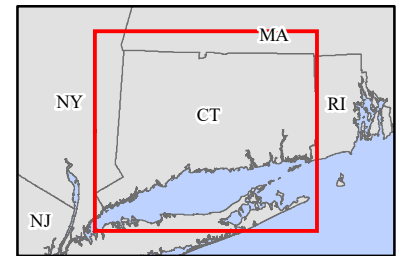
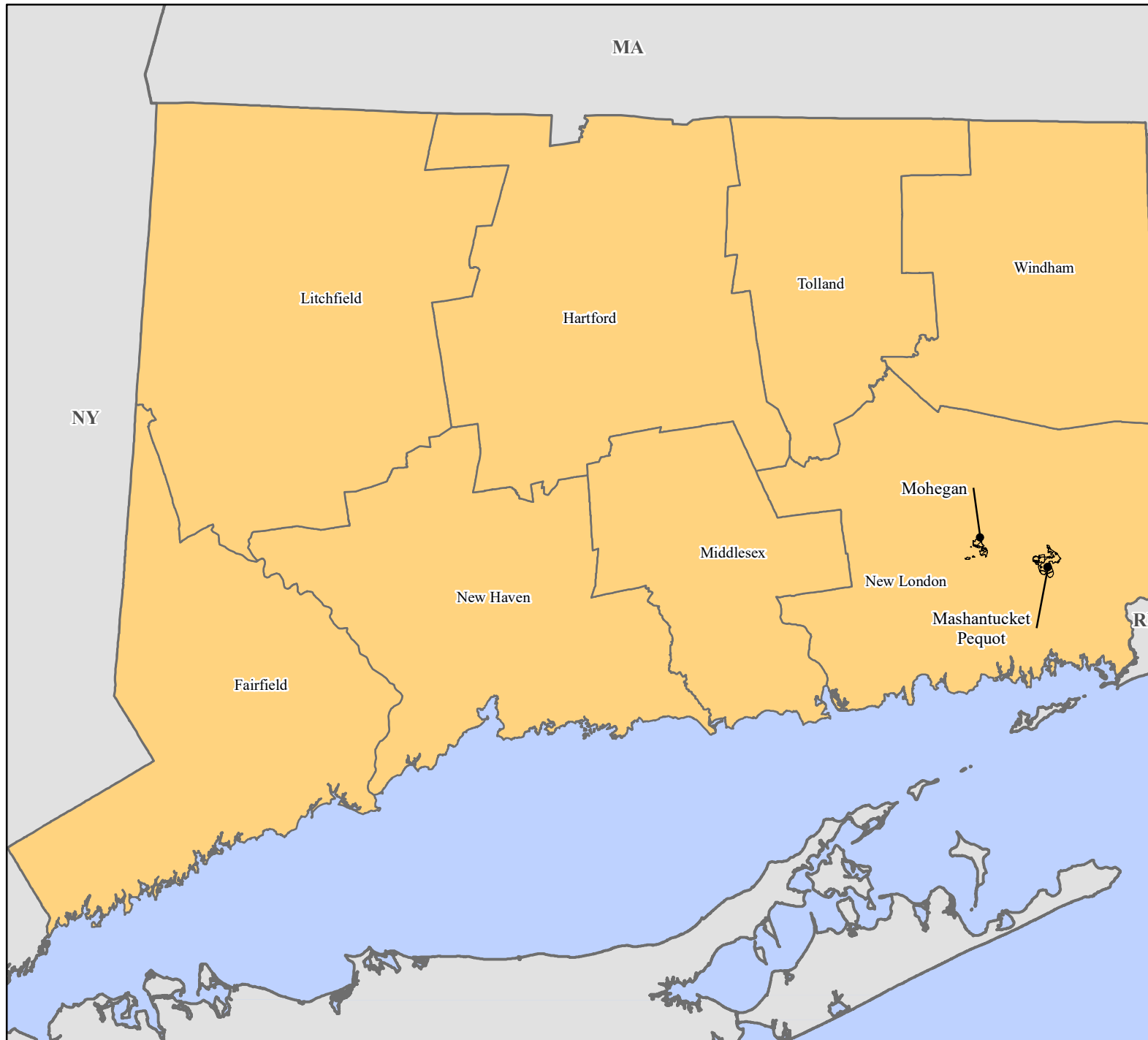


# FEMA-3564-EM, Connecticut Disaster Declaration as of 08/22/2021



FEMA





### Data Layer/Map Description:


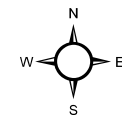
The types of assistance that have been designated for selected areas in the State of Connecticut.

FEMA is authorized to provide emergency protective measures (Category B), limited to direct Federal assistance and reimbursement for mass care including evacuation and shelter support at 75 percent federal funding.

Additional designations may be made at a later date if requested by the state and warranted by the results of further evaluation.

### Designated Counties

-  Public Assistance (Category B)
-  Indian Reservations



### Data Sources:

FEMA, ESRI;  
Initial Declaration: 08/22/2021  
Disaster Federal Registry Notice:  
08/22/2021  
Datum: North American 1983  
Projection: Lambert Conformal Conic