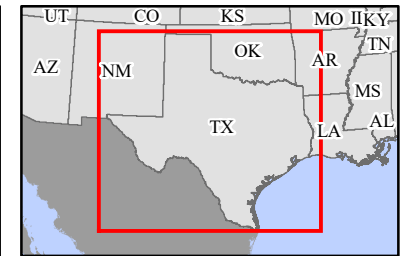
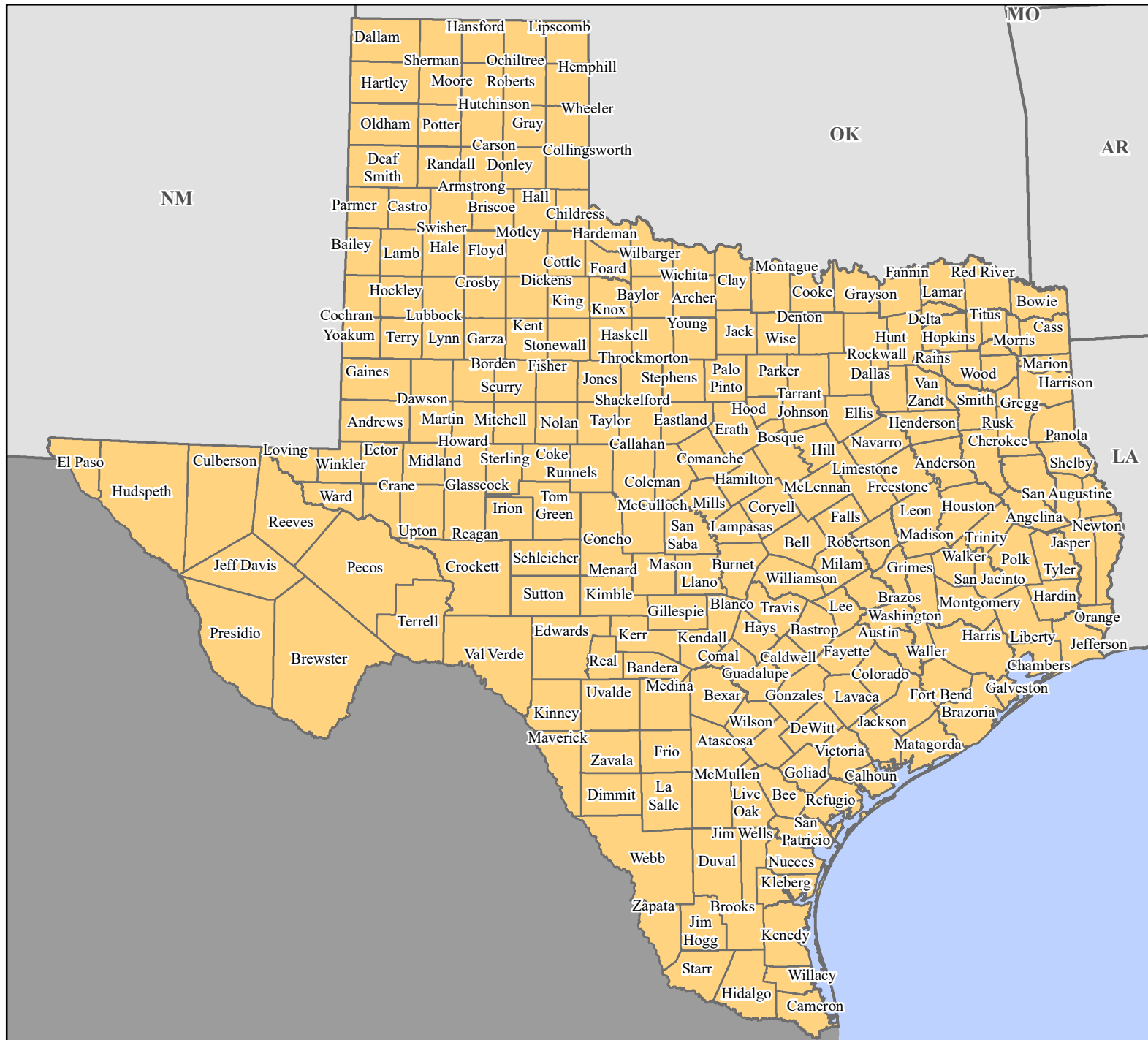


FEMA-3554-EM, Texas Disaster Declaration as of 02/14/2021



FEMA





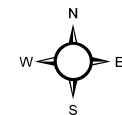
Data Layer/Map Description:

The types of assistance that have been designated for selected areas in the State of Texas.

FEMA is authorized to provide emergency protective measures (Category B) for mass care and sheltering and direct federal assistance under the Public Assistance program at 75 percent federal funding.

Designated Counties

 Public Assistance (Category B)



Data Sources:

FEMA, ESRI;
 Initial Declaration: 02/14/2021
 Disaster Federal Registry Notice: 02/14/2021
 Datum: North American 1983
 Projection: Lambert Conformal Conic