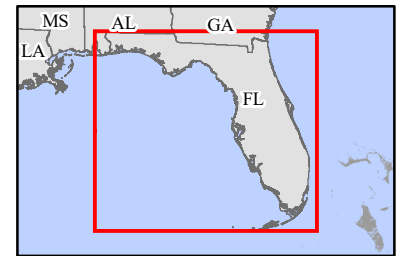
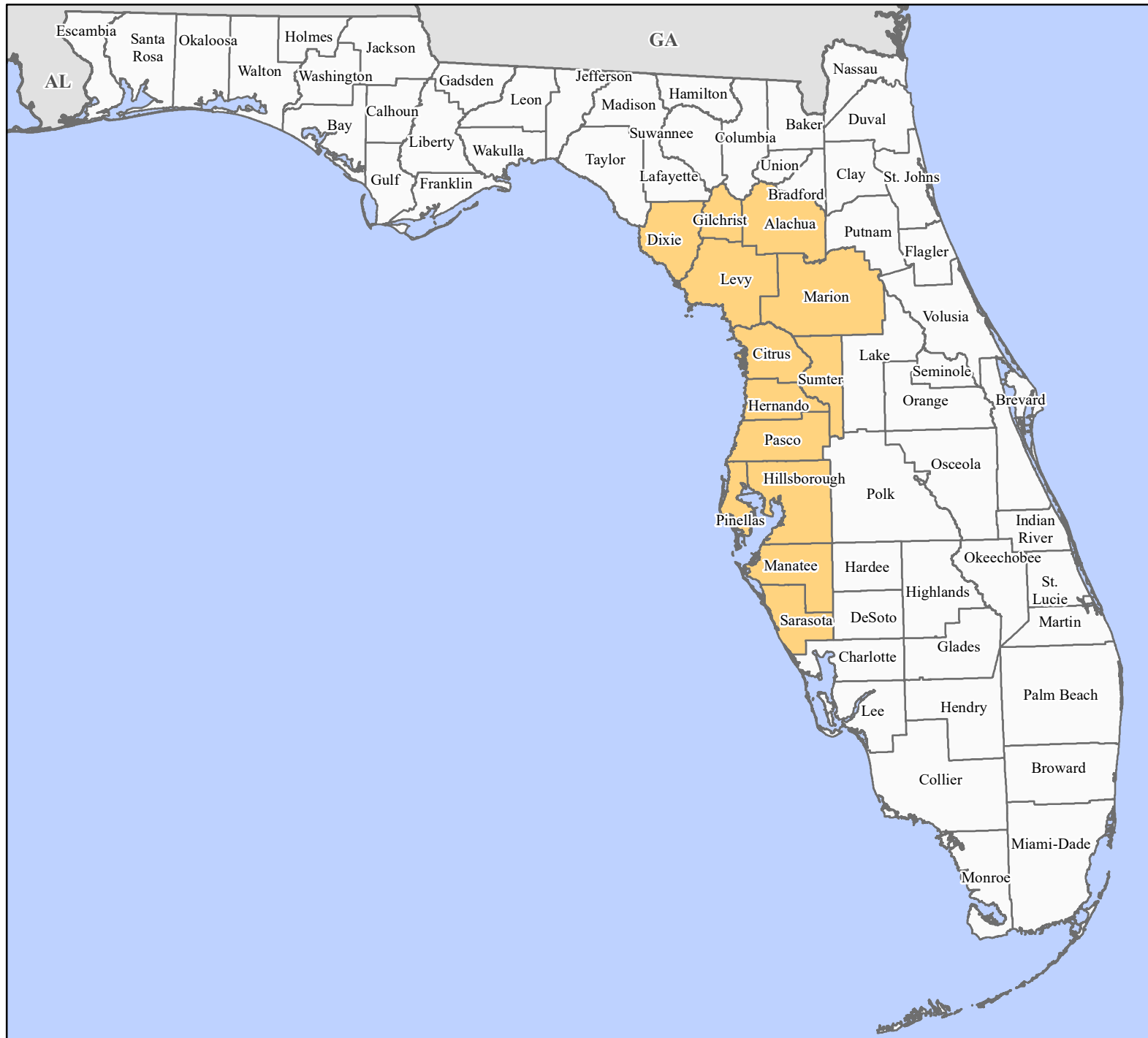


# FEMA-3551-EM, Florida Disaster Declaration as of 11/11/2020



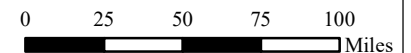
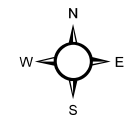
FEMA



**Data Layer/Map Description:**  
The types of assistance that have been designated for selected areas in the State of Florida.

### Designated Counties

- No Designation
- Public Assistance (Category B)



**Data Sources:**  
FEMA, ESRI;  
Initial Declaration: 11/11/2020  
Disaster Federal Registry Notice: 11/11/2020  
Datum: North American 1983  
Projection: Lambert Conformal Conic