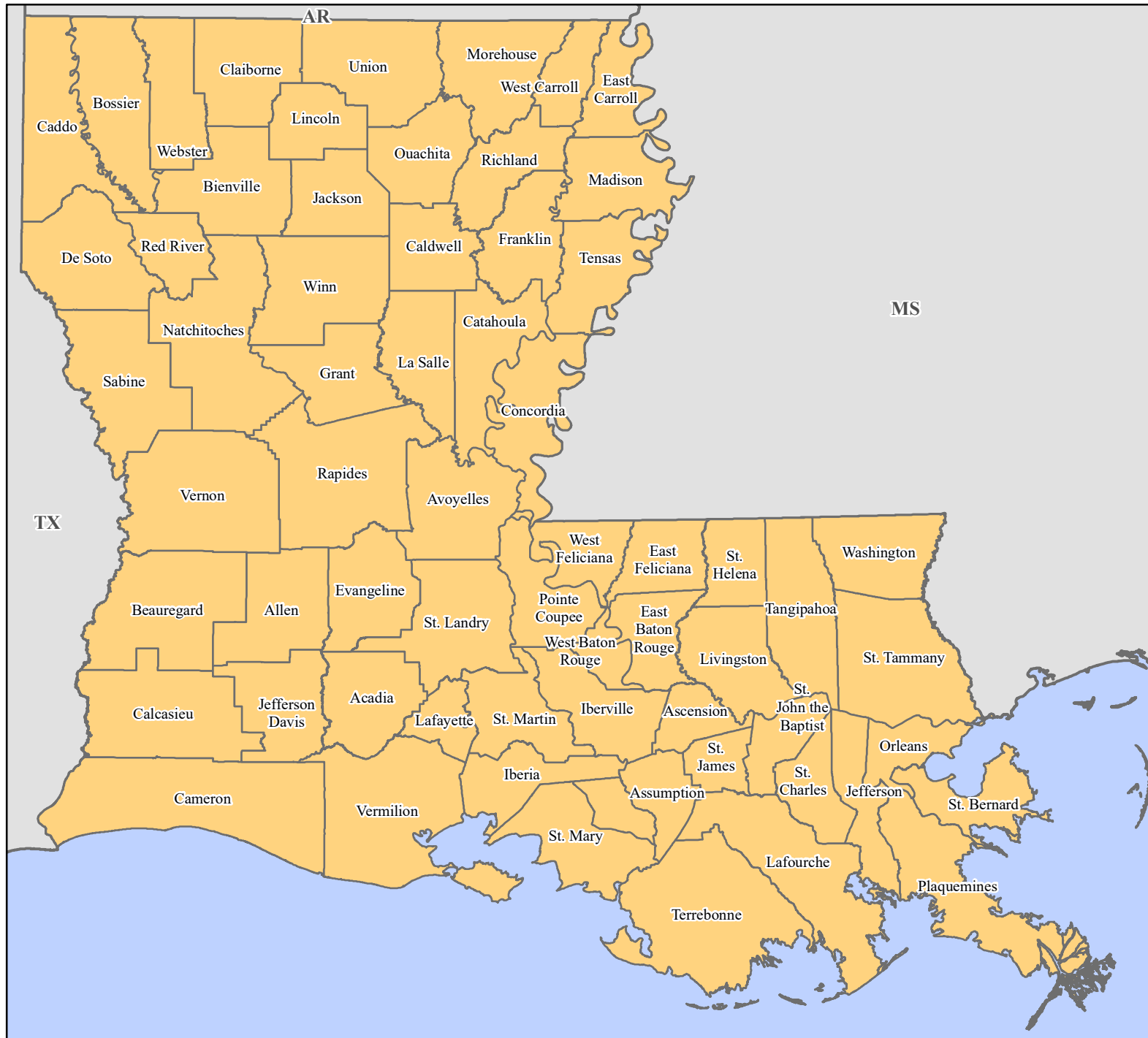


# FEMA-3549-EM, Louisiana Disaster Declaration as of 10/27/2020




FEMA


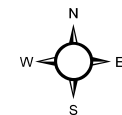


**Data Layer/Map Description:**  
The types of assistance that have been designated for selected areas in the State of Louisiana.

Additional designations may be made at a later date if requested by the state and warranted by the results of further evaluation.

**Designated Counties**

 Public Assistance (Category B)



**Data Sources:**  
FEMA, ESRI;  
Initial Declaration: 10/27/2020  
Disaster Federal Registry Notice: 10/27/2020  
Datum: North American 1983  
Projection: Lambert Conformal Conic