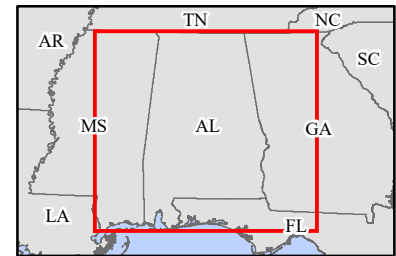
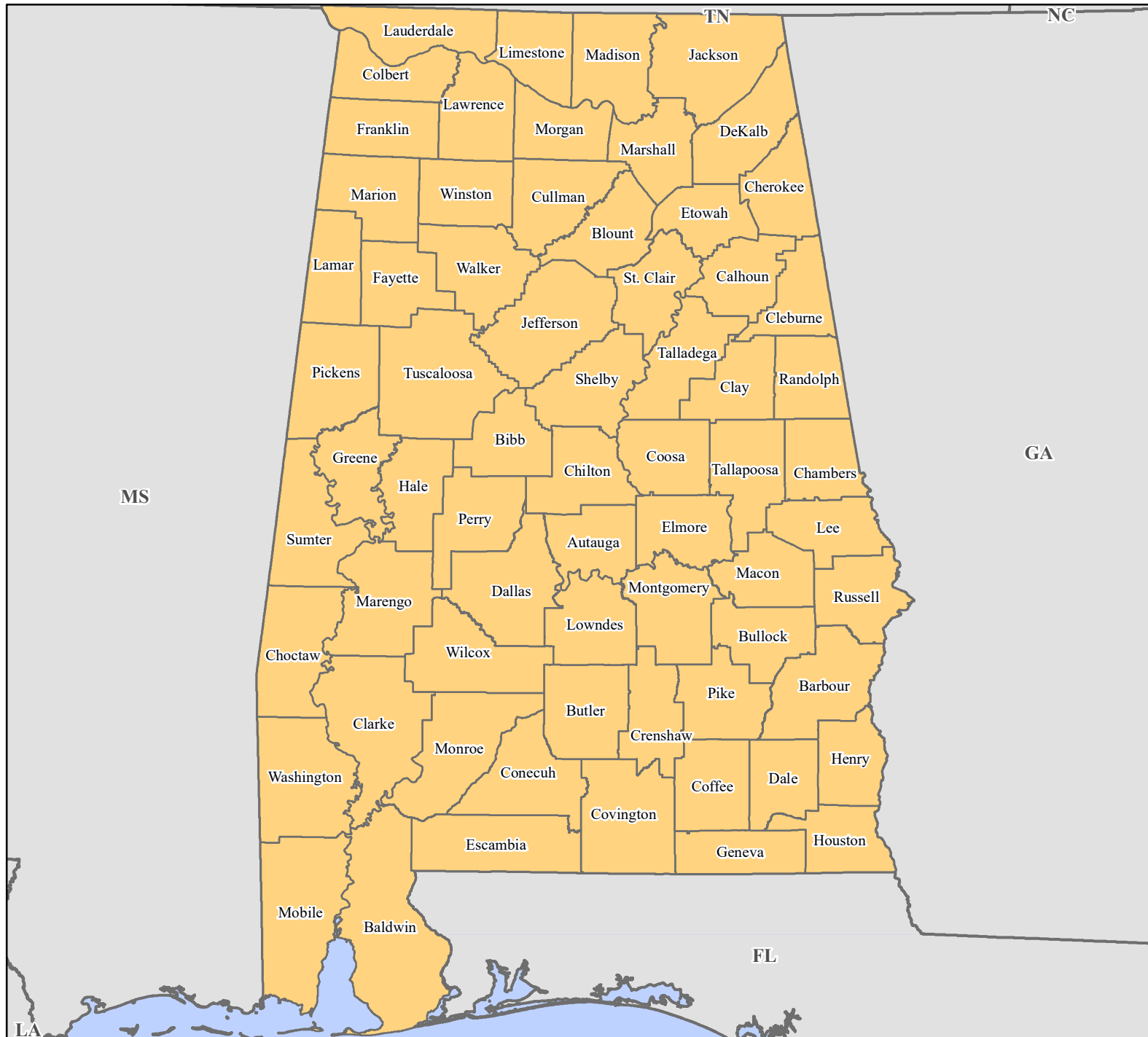


FEMA-3545-EM, Alabama Disaster Declaration as of 09/14/2020



FEMA




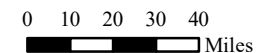
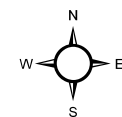
Data Layer/Map Description:

The types of assistance that have been designated for selected areas in the State of Alabama.

Additional designations may be made at a later date if requested by the state and warranted by the results of further evaluation.

Designated Counties

 Public Assistance (Category B)



Data Sources:

FEMA, ESRI;
 Initial Declaration: 09/14/2020
 Disaster Federal Registry Notice: 09/14/2020
 Datum: North American 1983
 Projection: Transverse Mercator