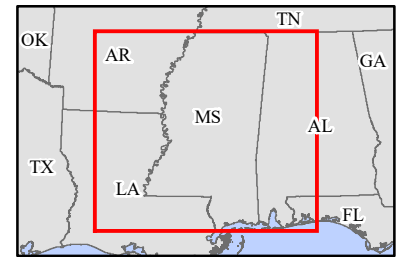
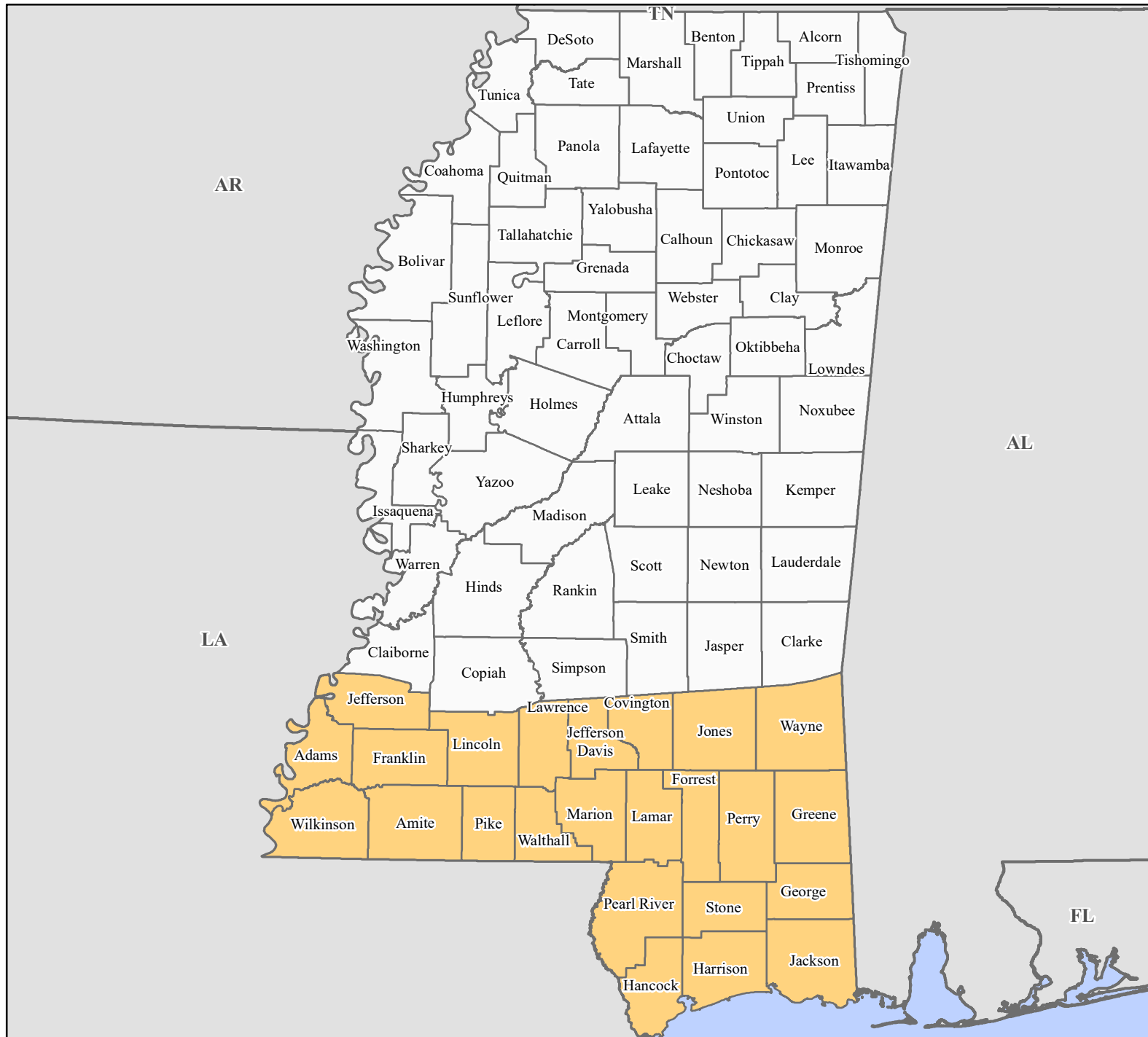


FEMA-3544-EM, Mississippi Disaster Declaration as of 09/14/2020



FEMA

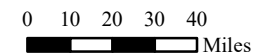


Data Layer/Map Description:
The types of assistance that have been designated for selected areas in the State of Mississippi.

Additional designations may be made at a later date if requested by the state and warranted by the results of further evaluation

Designated Counties

- No Designation
- Public Assistance (Category B)



Data Sources:
FEMA, ESRI;
Initial Declaration: 09/14/2020
Disaster Federal Registry Notice: 09/14/2020
Datum: North American 1983
Projection: Transverse Mercator