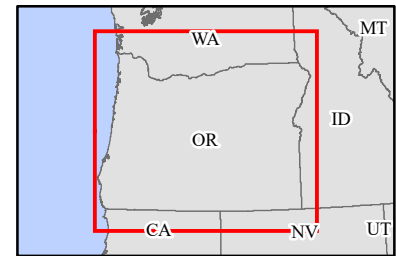
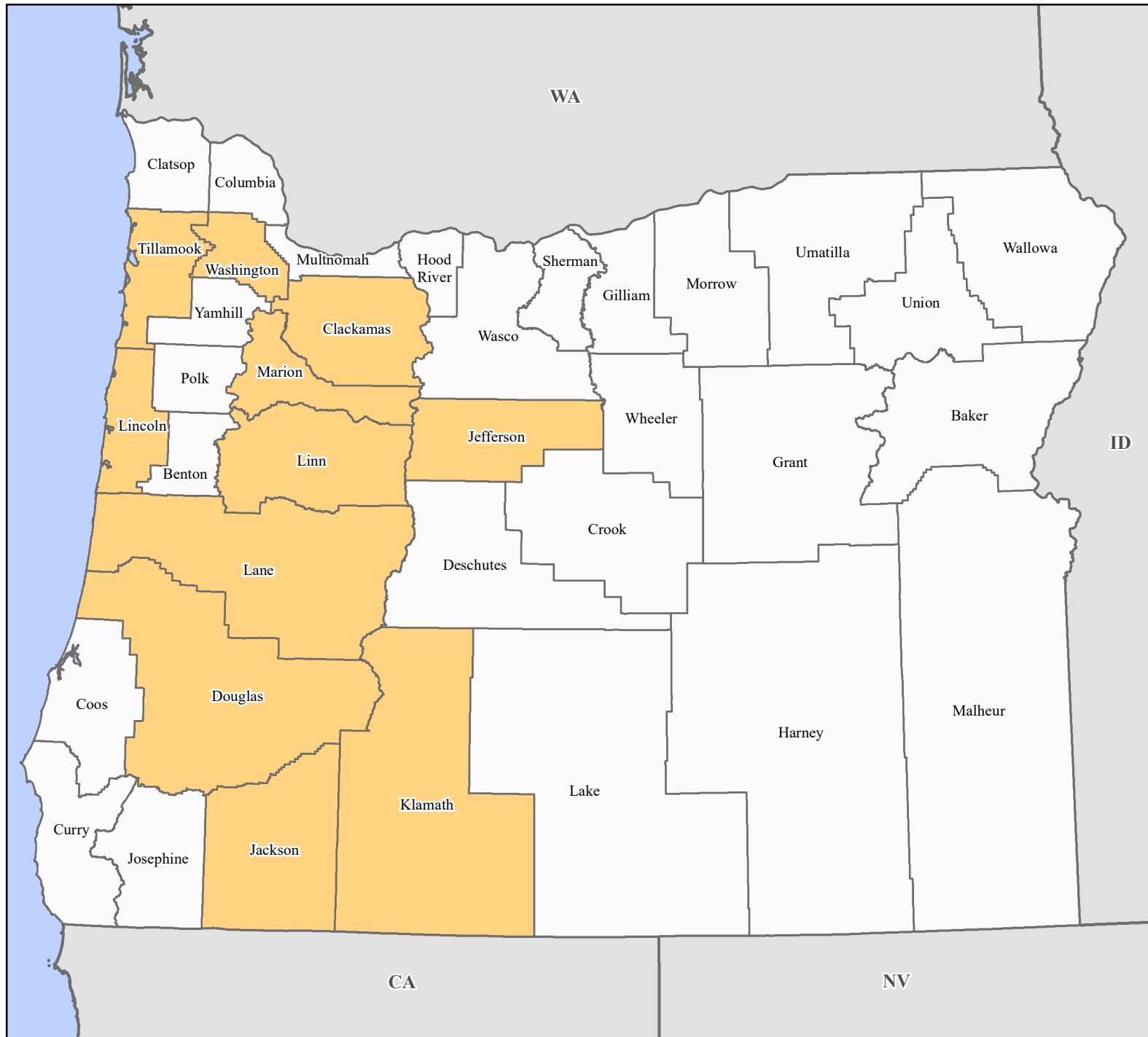


FEMA-3542-EM, Oregon Disaster Declaration as of 09/10/2020



FEMA



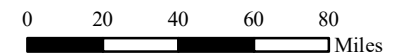
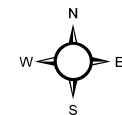
Data Layer/Map Description:

The types of assistance that have been designated for selected areas in the State of Oregon.

Additional designations may be made at a later date if requested by the state and warranted by the results of further evaluation.

Designated Counties

- No Designation
- Public Assistance (Category B)



Data Sources:

FEMA, ESRI;
Initial Declaration: 09/10/2020
Disaster Federal Registry Notice:
09/10/2020
Datum: North American 1983
Projection: Lambert Conformal Conic