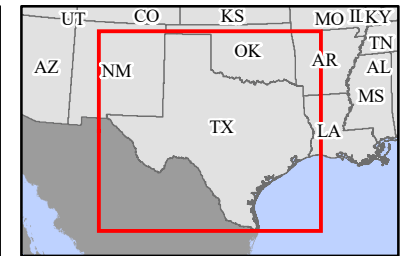
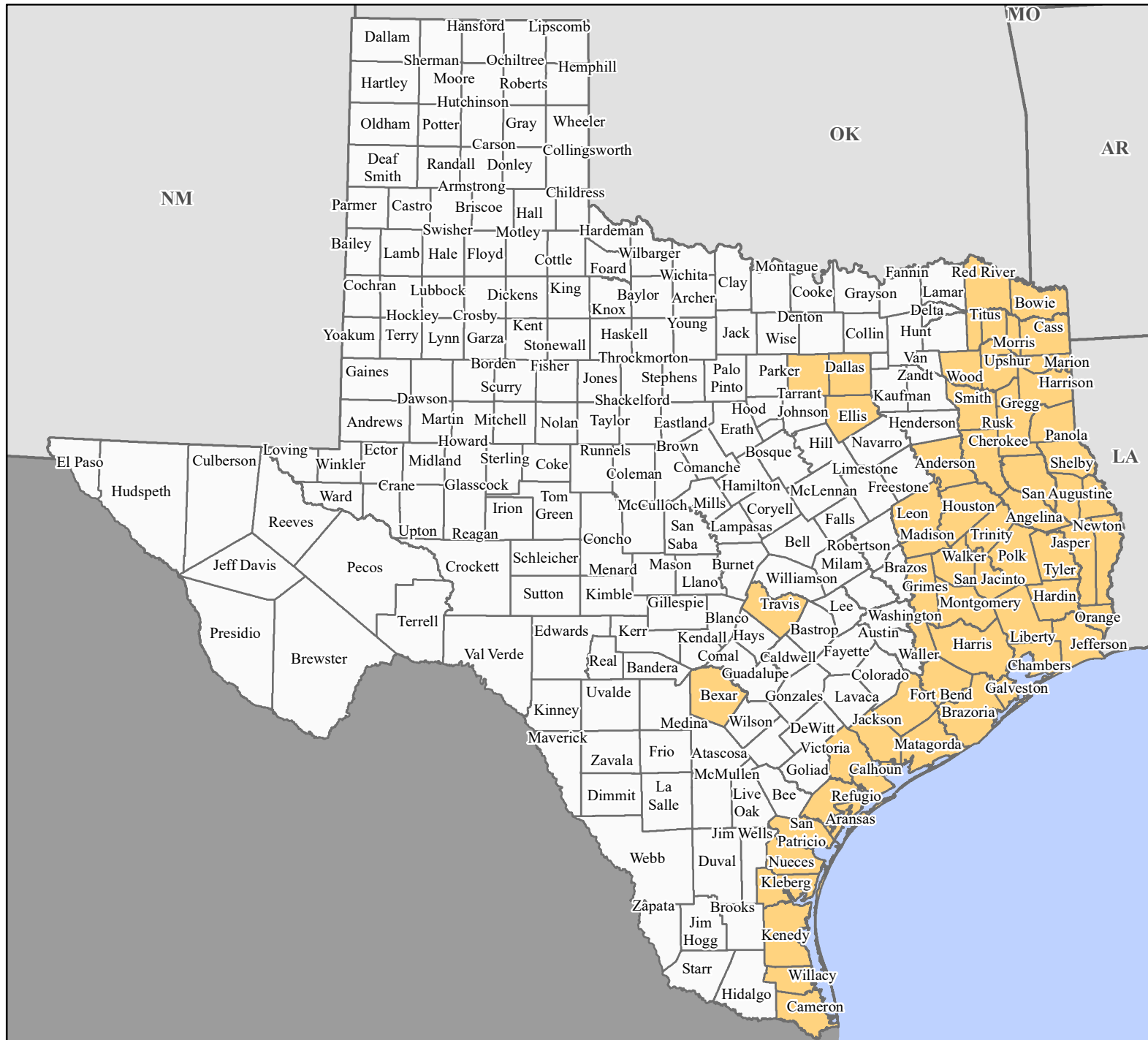


# FEMA-3540-EM, Texas Disaster Declaration as of 08/26/2020



FEMA



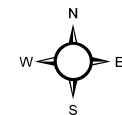
**Data Layer/Map Description:**

The types of assistance that have been designated for selected areas in the State of Texas.

Specifically, FEMA is authorized to provide emergency protective measures (Category B), including direct Federal assistance, under the Public Assistance program.

**Designated Counties**

- No Designation
- Public Assistance (Category B)



**Data Sources:**

FEMA, ESRI;  
 Initial Declaration: 08/24/2020  
 Disaster Federal Registry Notice:  
 Amendment #3: 08/26/2020  
 Datum: North American 1983  
 Projection: Lambert Conformal Conic