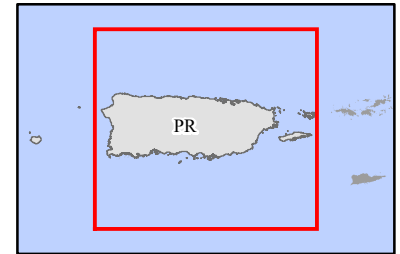


# FEMA-3537-EM, Puerto Rico Disaster Declaration as of 08/22/2020



FEMA




**Data Layer/Map Description:**

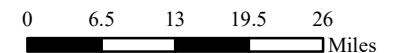
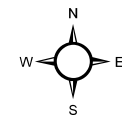
The types of assistance that have been designated for selected areas in the Commonwealth of Puerto Rico.

Additional designations may be made at a later date if requested by the commonwealth and warranted by the results of further evaluation.



**Designated Counties**

 Public Assistance (Category B)



**Data Sources:**

FEMA, ESRI;  
 Initial Declaration: 08/22/2020  
 Disaster Federal Registry Notice: 08/22/2020  
 Datum: North American 1983  
 Projection: Lambert Conformal Conic