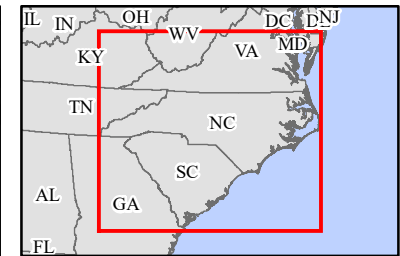
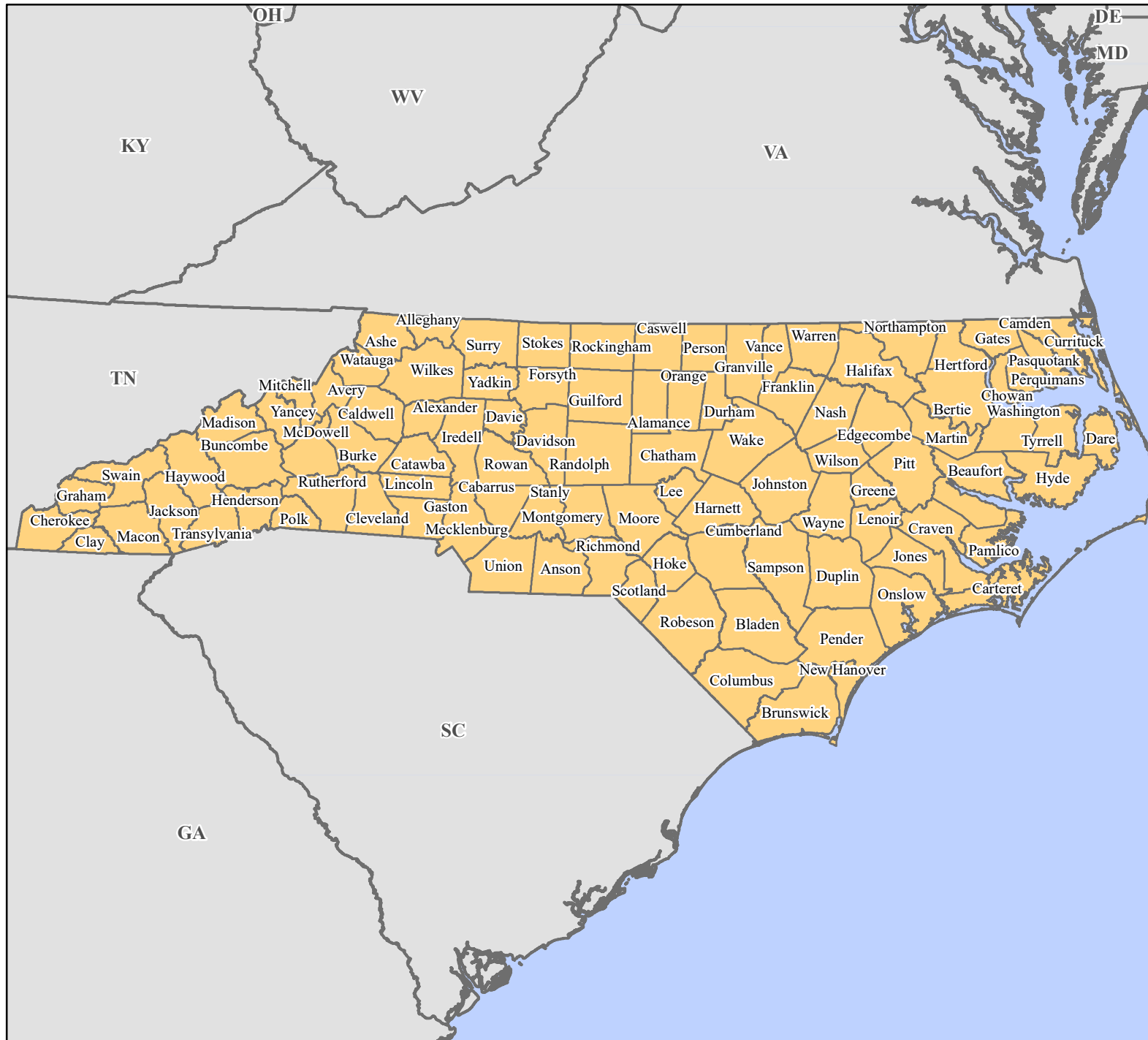


# FEMA-3534-EM, North Carolina Disaster Declaration as of 08/02/2020




**FEMA**



**Data Layer/Map Description:**  
The types of assistance that have been designated for selected areas in the State of North Carolina.

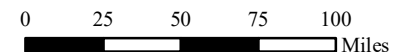
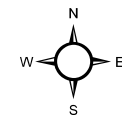
Additional designations may be made at a later date if requested by the state and warranted by the results of further evaluation.

**Designated Counties**

 Public Assistance (Category B)

**Types of Assistance:**

FEMA is authorized to provide Public Assistance Category B emergency protective measures, limited to direct federal assistance and reimbursement for mass care including evacuation and shelter support for 25 counties; and Public Assistance Category B emergency protective measures, limited to direct federal assistance for 75 counties and the Eastern Band of Cherokee Indians.



**Data Sources:**

FEMA, ESRI;  
Initial Declaration: 08/02/2020  
Disaster Federal Registry Notice: 08/02/2020  
Datum: North American 1983  
Projection: Lambert Conformal Conic