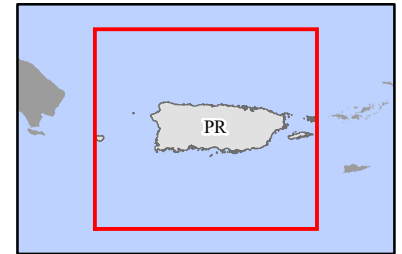


# FEMA-3532-EM, Puerto Rico Disaster Declaration as of 07/29/2020



FEMA




### Data Layer/Map Description:

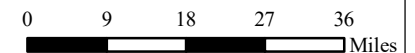
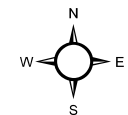
The types of assistance that have been designated for selected areas in the Commonwealth of Puerto Rico.

Additional designations may be made at a later date if requested by the commonwealth and warranted by the results of further evaluation.



### Designated Counties

 Public Assistance (Category B)



### Data Sources:

FEMA, ESRI;  
Initial Declaration: 07/29/2020  
Disaster Federal Registry Notice:  
07/29/2020  
Datum: North American 1983  
Projection: Lambert Conformal Conic