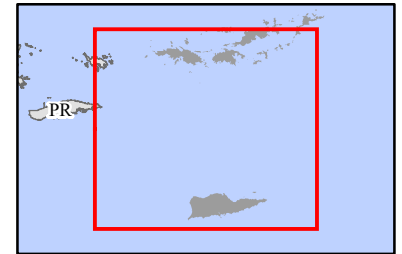
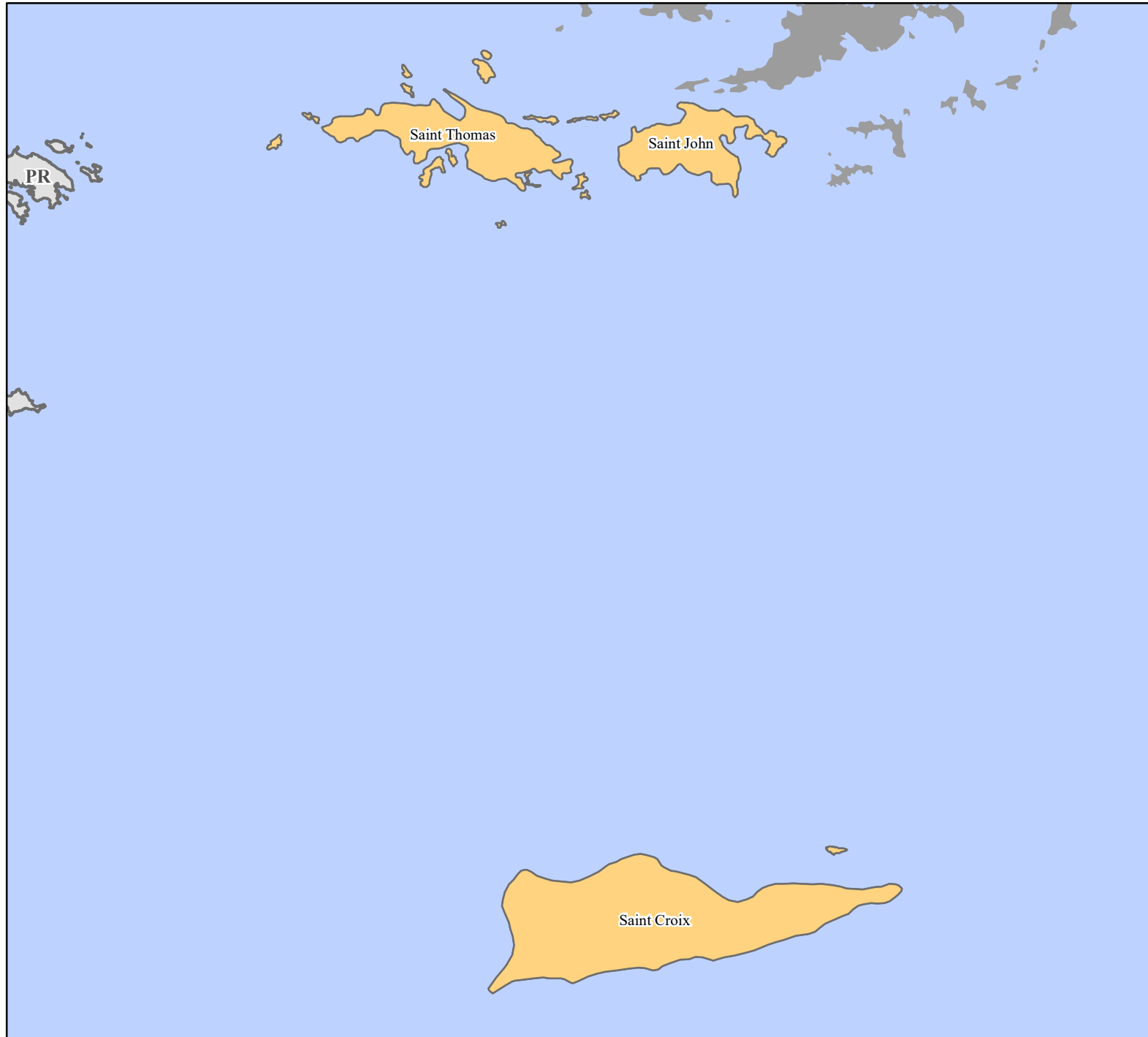


# FEMA-3531-EM, Virgin Islands, U.S. Disaster Declaration as of 07/29/2020




FEMA

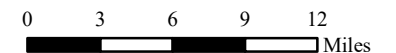
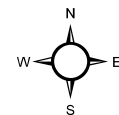


**Data Layer/Map Description:**  
The types of assistance that have been designated for selected areas in the territory of the United States Virgin Islands.

Additional designations may be made at a later date if requested by the territory and warranted by the results of further evaluation.

### Designated Counties

 Public Assistance (Category B)



### Data Sources:

FEMA, ESRI;  
Initial Declaration: 07/29/2020  
Disaster Federal Registry Notice:  
07/29/2020  
Datum: WGS 1984  
Projection: Mercator