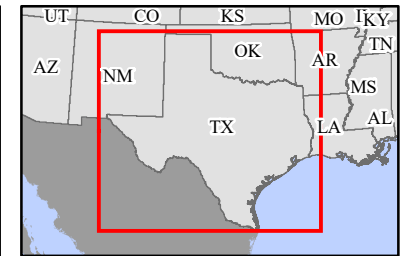
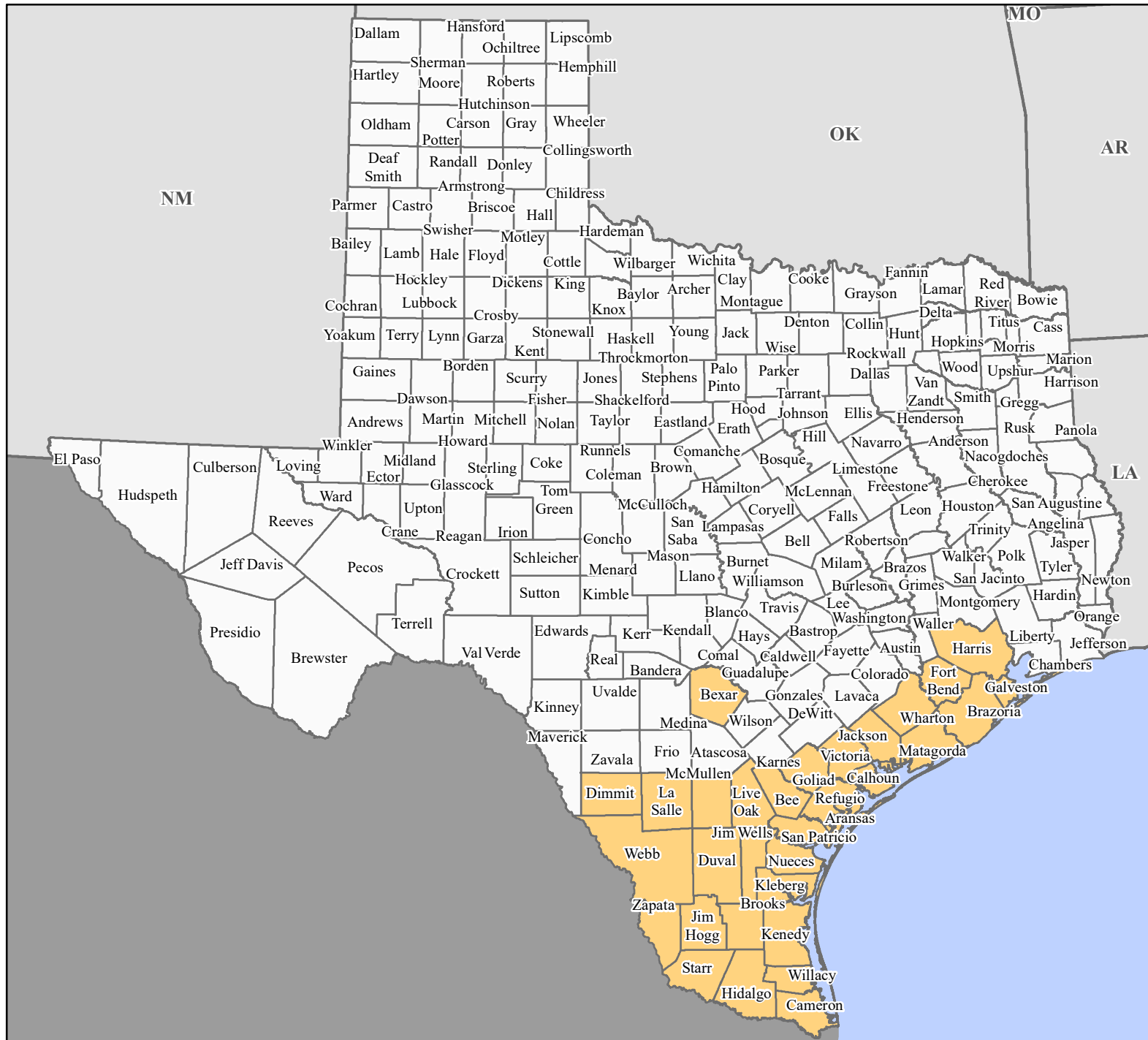


FEMA-3530-EM, Texas Disaster Declaration as of 07/26/2020




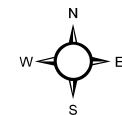
FEMA



Data Layer/Map Description:
The types of assistance that have been designated for selected areas in the State of Texas.

Additional designations may be made at a later date if requested by the state and warranted by the results of further evaluation.

- Designated Counties**
- No Designation
 - Public Assistance (Category B)



Data Sources:
FEMA, ESRI;
Initial Declaration: 07/26/2020
Disaster Federal Registry Notice: 07/26/2020
Datum: North American 1983
Projection: Lambert Conformal Conic