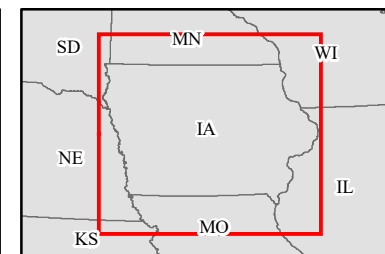



# FEMA-3524-EM, Sac Fox Tribe Disaster Declaration as of 03/13/2020




FEMA

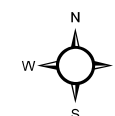


**Data Layer/Map Description:**  
The types of assistance that have been designated for selected areas in the Sac Fox Tribe.

 Indian Reservations

## Designated Counties

 Public Assistance (Category B)



0 10 20 30 40 50  
Miles

**Data Sources:**  
FEMA, ESRI;  
Initial Declaration: 03/13/2020  
Disaster Federal Registry Notice:  
03/13/2020  
Datum: North American 1983  
Projection: Lambert Conformal Conic