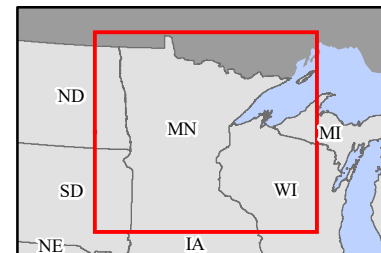
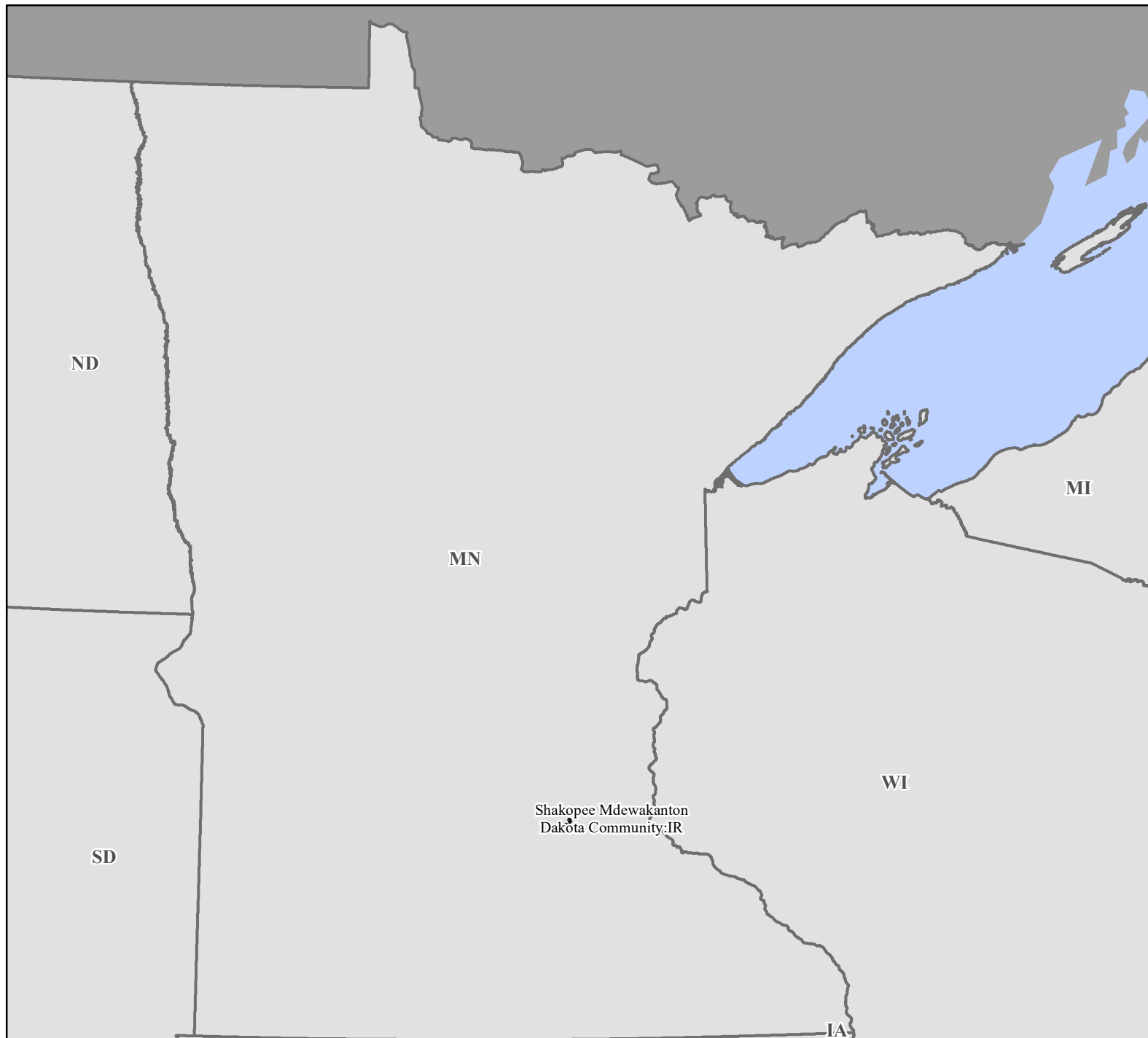


FEMA-3508-EM, Shakopee Mdewakanton Sioux Community Disaster Declaration as of 03/13/2020



FEMA





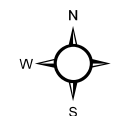
Data Layer/Map Description:

The types of assistance that have been designated for selected areas in the Shakopee Mdewakanton Sioux Community.

 Indian Reservations

Designated Counties

 Public Assistance (Category B)



Data Sources:

FEMA, ESRI;
Initial Declaration: 03/13/2020
Disaster Federal Registry Notice:
03/13/2020
Datum: North American 1983
Projection: Lambert Conformal Conic