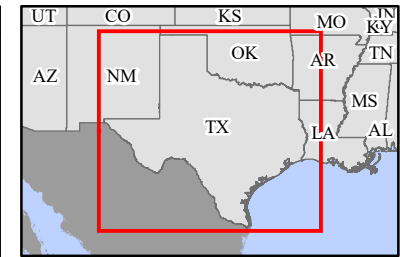


FEMA-3501-EM, Alabama-Coushatta Tribe Disaster Declaration as of 03/13/2020


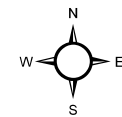


FEMA



Data Layer/Map Description:
The types of assistance that have been designated for selected areas in the Alabama-Coushatta Tribe of Texas.

- Designated Counties**
- Public Assistance (Category B)
 - No Designation



Data Sources:
FEMA, ESRI;
Initial Declaration: 03/13/2020
Disaster Federal Registry Notice: 03/13/2020
Datum: WGS 1984
Projection: Mercator